



AMBER VALLEY
BOROUGH COUNCIL

AMBER VALLEY BOROUGH COUNCIL
(OFF-STREET PARKING PLACES)
(CIVIL ENFORCEMENT AND CONSOLIDATION)
NO.1 ORDER 2010

AMBER VALLEY BOROUGH COUNCIL
(OFF-STREET PARKING PLACES)
(CIVIL ENFORCEMENT AND CONSOLIDATION)
ORDER NO. 1 2010

Amber Valley Borough Council (hereinafter called "the Council") in exercise of its powers under Sections 32, 35 and Part IV of Schedule 9 of the Road Traffic Regulation Act 1984, as amended ("the 1984 Act") and of all other enabling powers, with the consent of the Derbyshire County Council in accordance with Section 39(3) of the 1984 Act and after consultation with the Chief Constable of Derbyshire Constabulary in accordance with Part III of Schedule 9 to the 1984 Act hereby makes the following Order:

PART 1
GENERAL

Commencement and citation

1. This Order shall come into operation on the 17th day of July 2010 and may be cited as the Amber Valley Borough Council (Off-Street Parking Places) (Civil Enforcement and Consolidation) Order No.1 2010.

Interpretation

2. In this Order, except where the context otherwise requires, the following expressions have the meanings respectively assigned to them:

"alternative approved method of payment" means park and phone, payment by debit or credit card facilitated by on site or remote verification by, for example, card reader or mobile phone text or phone call or decrementing card;

"bank holiday" has the same meaning as described in the 'Banking and Financial Dealings Act 1971 (C.80). The first Monday of May shall be treated as if it were a bank holiday for the purposes of this Order;

"blue car park" means a parking place at which there is no maximum period a vehicle may wait;

“charging days”, means those days other than Christmas Day and Easter Sunday, which are as specified at each parking place respectively;

“charging hours”, means the period as specified at each parking place on all charging days;

“Council” means Amber Valley Borough Council or its successor authority;

“daily charge” means the charge imposed by the Council for parking in a parking place on any one day and for a specified period of time as is identified in the scale of charges specified by notice on site;

“disabled person’s badge” means a badge issued by any Local Authority in accordance with the provisions of the Local Authorities’ Traffic Orders (Exemptions for Disabled Persons) (England) Regulations 2000 or a badge having effect under those regulations as if it were a disabled person’s badge;

“expiry time” is the time indicated on the pay and display ticket and is the time by which the vehicle must leave the parking place;

“light goods vehicle” means a vehicle which is constructed or adapted for use for the carriage of goods or burden of any description, the overall height of which does not exceed 1.85 metres and the unladen weight of which does not exceed 1525 kilograms and is not drawing a trailer;

“loading/unloading” refers to when a vehicle is parked wholly in a parking place or bay marked for that purpose on site, for the purpose of delivering or collecting goods or merchandise or loading or unloading the vehicle at premises adjacent to the parking place or bay and the vehicle does not park for more than twenty minutes or such longer period as a duly authorised officer of the Council may authorise;

“motor cycle” refers to a solo motorcycle only and excludes any motor cycle which has a side-car or trailer, or which has more than two wheels;

“owner” in relation to a vehicle means the person who is recorded as the registered keeper by the Driver and Vehicle Licensing Agency on the date on which the vehicle was parked in the parking place in question;

“park” and “parked” refer to the stopping of a vehicle and it remaining at rest for some time whether or not the driver is still in the vehicle and a vehicle shall be deemed to be parked for any period in the same parking place or parking bay (as the case may be) if any part of it is below the vehicle or the vehicle’s load (if any) whether or not the vehicle is moved during that period;

“park and phone” means a method of payment of the daily charge involving registration of payment by phone or electronic means and, on first use, registration of the relevant registration number of the vehicle, location of the parking place, credit or debit card details or any such other details as the Council may from time to time require which is accepted by the Council as a valid method of payment for the relevant time of use of the parking place;

“parking bay” means an area of a parking place, which is provided for the leaving of a vehicle of a class specified and indicated by markings on the surface of the parking place or signed or otherwise indicated by signs in the parking place;

“parking permit” means a season ticket, contract permit, business permit, staff permit, leisure centre permit or resident’s permit of a type and design issued by or on behalf of the Council;

“parking place” means an area of land provided by the Council pursuant to Section 32(1) of the 1984 Act for the purpose of parking of vehicles and not closed (in part or in whole) by a notice erected thereon by authority of the Council;

“passenger vehicle” means a mechanically propelled vehicle not being a motor cycle which is constructed solely for the carriage of passengers and their effects and is adapted to carry not more than 7 passengers exclusive of the driver, the overall height of which does not exceed 1.85 metres and the unladen weight of which does not exceed 1525 kilograms and is not drawing a trailer;

“pay and display ticket” means a ticket issued by a ticket machine located in the parking place in which the vehicle has been parked or issued by a person nominated by the Council on payment of a daily charge and valid for a parking period as advertised at that parking place;

“pay on foot/pay on exit” means a parking place where a ticket is issued by a ticket machine located at the entrance to a parking place, the ticket is retained by the vehicle user and not displayed, and then the daily charge is paid as required on site when returning to the vehicle or exiting the parking place.

“penalty charge” means a charge imposed by legislation in respect of parking contraventions that are subject to civil enforcement and has the same meaning as in the Civil Enforcement of Parking Contraventions (England) General Regulations 2007;

“public holiday” means Christmas Day, Good Friday and any other day designated by the Government as a public holiday;

“red car park” means a parking place at which the maximum period a vehicle may wait does not exceed 2 hours;

“relevant position” means

- (a) in respect of a vehicle displaying a valid disabled person’s badge -
 - (i) in the case of a vehicle fitted with a dashboard or fascia panel, the badge is exhibited thereon so that Part 1 (the front of the badge), is legible from outside the vehicle; or
 - (ii) in the case of a vehicle not fitted with a dashboard or fascia panel, the badge is exhibited in a conspicuous position on the vehicle so that Part 1 of the badge is legible from outside the vehicle;
- (b) in respect of a vehicle displaying a pay and display ticket or parking permit -
 - (i) the ticket or permit is exhibited on the inside surface of the windscreen or in a clearly visible position so that it is facing forwards and can be easily seen and read from the front or side of the vehicle; or
 - (ii) in the case of a vehicle that is not fitted with a transparent windscreen, the ticket or permit is exhibited on the front of the vehicle facing forwards and clearly visible; or

- (c) in respect of a vehicle displaying a hackney carriage plate
 - (i) the plate must be affixed to the vehicle in accordance with the instructions given within the licence as issued by the Council;

“ticket machine” means an apparatus of a type and design approved by the appropriate Minister for the purpose of the 1984 Act, being apparatus designed to indicate the time by a clock and to issue parking tickets which show that a payment has been made of an amount or for a period specified thereon and which specify the date and, either the time of such payment, or the expiry time of the parking period for which payment has been made;

“vehicle” includes any passenger vehicle, light goods vehicle, motor cycle or other mechanically propelled automobile.

- 3. Except where the context requires otherwise, any reference in this Order to a numbered Article shall be construed as a reference to the Article bearing that number in this Order.
- 4. Any reference in this Order to any enactment shall be construed as a reference to that enactment as amended, applied, consolidated, re-enacted by or as having effect by virtue of any subsequent enactment.
- 5. Unless the context otherwise requires, words denoting the singular shall include the plural and vice versa and words denoting the persons shall include either gender, bodies corporate, unincorporated associations and partnerships.
- 6. The Interpretation Act 1978 shall apply for the interpretation of this Order.

PART 2

DESIGNATION AND USE OF PARKING PLACES

Designation

- 7. Each area of land or building specified by the accompanying plans and shown cross hatched thereon may be used, subject to the provisions of this Order, as a place to

park vehicles of such classes, in such positions, on such days, during such hours, for such period and on payment of such charges as are advertised at each parking place.

Class and position of vehicle

8. Where by notice at a parking place, a parking place, or any parking bay within the parking place is described as available for vehicles of a specified class or vehicles to be parked in a specified location, no person shall cause or permit a vehicle to be parked in that parking place or in any parking bay within the parking place,
- (i) unless it is of the specified class;
 - (ii) that is parked beyond the parking bay markings;
 - (iii) in a position other than that specified; or
 - (iv) for a purpose other than provided for in this Order.

Classes of vehicle

9. No person shall cause or permit a vehicle to be parked in a parking bay unless it is a passenger vehicle, light goods vehicle, vehicle displaying a disabled person's badge, motor cycle or a class specifically prescribed at each parking place.

Position of vehicle

10. If parking bays are marked out in a parking place the driver of a vehicle shall ensure that it is positioned wholly within the markings of a single parking bay and shall not permit it to wait in that parking place unless it is so positioned.
11. If parking bays are not marked out in a parking place the driver of a vehicle shall ensure that it is positioned so that it does not obstruct other vehicles using the parking place, the free flow of traffic circulating within the parking place and the entrances to and exits from the parking place.

Disabled person's parking bays

12. No person shall cause or permit a vehicle to be parked in a parking bay marked for disabled persons unless the vehicle displays a valid disabled person's badge in the relevant position and immediately before or immediately after the act of parking the vehicle has been or is about to be used by the person(s) in respect of whom the disabled person's badge has been issued.

Permit parking bays

13. No person shall cause or permit a vehicle to park in a parking bay marked for permit holders unless the vehicle is displaying a parking permit valid for that time and that parking bay.

Taxi bays

14. No person shall cause or permit a vehicle to be parked in an area marked as a taxi bay unless the vehicle displays in the relevant position a valid hackney carriage plate issued by the Council or unless authorised by the Council to do so.

Loading and unloading bays

15. No person shall cause or permit a vehicle to park in any area marked as a loading bay unless the vehicle is being used for the purpose of loading or unloading.

Motor cycle parking bays

16. No person shall cause or permit a vehicle to park in a parking bay marked for motor cycles unless the vehicle is a motor cycle.

Hours of operation and maximum period of stay

17. Where by notice on site, a parking place or in any parking bay within the parking place is described as being in operation on specified days, during specified hours or for a maximum period of stay, no person shall cause or permit a vehicle to be parked in that parking place or in any parking bay within the parking place on any day, during such hours or for any period other or longer than those specified.

Period of no return

18. Where by notice on site, a parking place is described as having a period within which a vehicle may not return, no person shall cause or permit a vehicle to be parked again in that parking place on any day, during such hours within which the vehicle is excluded from waiting in the parking place.

Power to close or suspend parking places

19. Nothing in this Order shall prevent the Council by notice, sign or barrier displayed or erected in a parking place:
 - (i) from closing a parking place or any part thereof for any period; and/or

- (ii) from setting aside a parking place or any part or parts thereof on all days or on certain days or during certain parts of days for use only by particular vehicles or organisations.

- 20. Any person closing or suspending the use of a parking place or any part thereof shall thereupon place or cause to be placed in or adjacent to that parking place or that part thereof a notice or traffic sign indicating that that parking place or that part thereof is closed or the use is suspended and that parking by vehicles is prohibited.
- 21. No person shall cause or permit a vehicle to be parked in a parking place or any part thereof during such periods that the parking place or that part thereof is closed or the use is suspended or during such period as there is in or adjacent thereto a notice or traffic sign indicating the closure or suspension placed by or on behalf of the Council.

Sale of goods

- 22. No person shall in a parking place without the express written permission of the Council, use a vehicle, in connection with the sale of any article, including the vehicle itself, to any person in or near the parking place or in connection with the selling or offering for hire of skill or services in any other capacity.

Parked with engine running

- 23. No person shall in a parking place continue to run the engine when the vehicle is in the parking bay and shall not start the engine except when about to change the position of the vehicle in or to depart from the parking place.

Parked causing an obstruction

- 24. No person shall in a parking place park the vehicle in such a manner or place where it causes an obstruction to any other users of the parking place.

PART 3
CHARGES FOR PARKING

Payment

25. No person shall cause or permit any vehicle to be parked in a parking place without arranging for the daily charge (if any) to be paid in accordance with the scale of current charges as advertised at the parking place.

Means of payment

26. The daily charge referred to in the preceding Article shall be payable in the manner as advertised at that parking place.

Pay and display parking places/pay on exit/pay on foot parking places

27. The person in charge of a vehicle, upon parking the vehicle in a parking bay, shall immediately
- (i) arrange for the purchase of a pay and display ticket from a ticket machine situated at that parking place at the level of charge and for the period required in accordance with the scale of daily charges as advertised at that parking place, or
 - (ii) make arrangements to pay the appropriate fee through an alternative approved method of payment at the level of charge and for the period required in accordance with the scale of daily charges as advertised at that parking place, or
 - (iii) the driver of a vehicle using a pay on exit / pay on foot parking place shall, upon arriving at the parking place, take a ticket from the machine to establish time of entry and shall on return to the vehicle prior to exit, pay the appropriate fee at the pay on foot machines or pay the attendant on duty, or a person nominated by the Council at the exit point, a parking fee at the level of charge and for the period required in accordance with the scale of charges as advertised on site.

Display of ticket

28. Save for payment by an alternative approved method of payment, once a vehicle has been parked within a pay and display parking place the person in charge of the vehicle shall ensure that:

- (i) a valid pay and display ticket has been obtained to cover the entire period that the vehicle is parked in the parking place, and
- (ii) the valid pay and display ticket is displayed in the relevant position on the vehicle in respect of which it was issued at all times the vehicle is parked.

Validity of pay and display tickets

- 29. A pay and display ticket is not transferable from one vehicle to another and on transfer the pay and display ticket ceases to be valid.
- 30. A pay and display ticket purchased at any red car park will be valid in all other red car parks and a pay and display ticket purchased at any blue car park will be valid in all other blue car parks but in all cases pay and display tickets shall only be valid for the period for which payment was made.

Expiry of parking period

- 31. The expiry of the period for which the daily charge has been paid shall be
 - (i) where a pay and display ticket has been purchased, when the time shown on the clock of the issuing ticket machine is later than the expiry time shown on the pay and display ticket displayed, or
 - (ii) where an alternative approved method of payment has been used, the period for which payment has been made and recorded has been exceeded.

No pay and display ticket displayed

- 32. If at any time while a vehicle is parked in a parking place no pay and display ticket is displayed on that vehicle in the relevant position and in accordance with the provisions of this order, it shall be deemed that the charge has not been paid.
- 33. If at the time when a vehicle is parked during the charging hours in a parking place and the nearest ticket machine in that parking place is out of order, then a ticket shall be obtained from another ticket machine within the same parking place (where provided) or as directed in the parking place.
- 34. Where no valid pay and display ticket can be obtained from a ticket machine within a parking place, vehicles may be parked in a parking place but may not be parked for

longer than the maximum period of parking in that parking place as advertised at the parking place.

Parking permits

35. Parking permits may be available from the Council or its agents at the appropriate fee, if any, for a vehicle of a specific class and for a specific parking place subject to conditions determined by the Council.
36. A parking permit is only valid in the parking place in respect of which it was issued, for the vehicle in respect of which it was issued or the person in respect of whom it was issued, up to the date and for the time (if any) specified on the parking permit.
37. The driver shall abide by the terms stipulated by the Council for the use of the parking permit.

Display of parking permit

38. A parking permit shall be displayed in the relevant position on the vehicle in respect of which it was issued or on the vehicle parked by the person in respect of whom it was issued at all times during which the vehicle is parked in the parking place.

Replacement parking permits

39. Damaged or lost parking permits will be replaced on application to the Council or its agents and on payment of an administration fee in accordance with Council policies. The damaged or lost parking permit will then become immediately invalid.

Surrender of parking permit

40. A parking permit remains the property of the Council and must be surrendered on request. In such instances any refund of fee paid will be provided in accordance with the Council's policies in place at that time.
41. The holder of a parking permit may, on surrendering the parking permit, be entitled to a refund based upon the Council policy in place at that time.

Restriction on removal

42. When a pay and display ticket or parking permit has been exhibited on a vehicle in the relevant position no person shall remove the pay and display ticket or parking permit from the vehicle until the vehicle is removed from the parking place.

PART 4 EXEMPTIONS

Exemption from daily charge

43. No daily charge shall be payable in respect of;
- (i) a vehicle which displays in the relevant position a valid disabled person's badge provided that the vehicle immediately before or after the act of parking has been used or is about to be used by the person(s) in respect of whom the badge is issued;
 - (ii) a motor cycle; or
 - (iii) a vehicle parked displaying in a relevant position a valid parking permit valid for that parking place.

Absence of ticket machine

44. If at the time when a vehicle is parked in a parking place during the charging hours there is no ticket machine at the parking place, or all the ticket machines at that parking place carry notices placed upon them by a person duly authorised by the Council indicating that they are out of order, the driver of that vehicle shall be exempt from purchasing a pay and display ticket.

Payment by alternative approved method of payment

45. Where arrangements to pay the daily charge have been made through an alternative approved method of payment and no pay and display ticket is produced by following the process, the driver of a vehicle shall be exempt from the requirement to display such a ticket.

PART 5
RELOCATION, REMOVAL AND DISPOSAL OF VEHICLES

Emergencies

46. A person authorised by the Council or a Police officer in uniform may, using such measures as are appropriate, move or cause to be moved in the case of an emergency to any place he/she thinks fit, any vehicle parked in a parking place.

Contraventions in suspended parking place

47. A person authorised by the Council may, using such measures as are appropriate, move or cause to be moved to any place he/she thinks fit, any vehicle parked in a parking place which has been closed or suspended in whole or in part by the Council and the cost of movement or removal and safe keeping shall be the liability of the owner of the vehicle.

Safe keeping

48. Any person removing a vehicle from a parking place under the provisions of this Order shall make such arrangements as may be reasonably necessary to provide for the safe keeping of the vehicle.

Disposal of vehicles abandoned in parking places

49. The Council may sell or otherwise dispose of, in accordance with current legislation, a vehicle which has been, or could at any time be, removed from a parking place if the vehicle appears to have been abandoned.

PART 6
CONTRAVENTION AND PENALTY CHARGE

Contravention

50. Save for the provisions in Part 7, if a vehicle is parked in a parking place without complying with the requirements of this Order, a contravention shall have occurred and a penalty charge shall be payable.

Restriction on removal of notices

51. A notice of the penalty charge fixed to a vehicle in accordance with this Order shall not be removed or interfered with except by or under the authority of:
- (i) the owner, or person in charge of, the vehicle;
 - (ii) the Council for the parking place in which the vehicle in question was found.

Indications as evidence

52. The particulars given in the notice served on a vehicle in accordance with the provisions of this Order shall be treated as evidence in any proceedings relating to failure to pay such penalty charge.

PART 7

LIABILITY AND OTHER PROVISIONS

Liability

53. The Council accepts no liability for the loss or damage to vehicles or other property left in any of the parking places to which this Order applies save for that arising from the negligence of the Council.

Validity

54. If a court, the Department for Transport, the Traffic Penalty Tribunal or the Traffic Enforcement Centre declares any part of this Order to be invalid or unenforceable, such declaration shall not invalidate the remainder of the Order.

PART 8

REVOCATIONS

Revocations

55. The Amber Valley Borough Council (Off-Street Parking Places) (Civil Enforcement and Consolidation) Order 2009 and all its Amendments and any other Orders and Regulations of whatever nature relating to off-street parking places specified by the accompanying plans within the area of the Council made before the introduction of this Order are hereby revoked



AMBER VALLEY
BOROUGH COUNCIL

Produced By
Chief Executives Department

Law and Assets
PO BOX 15
Town Hall
Market Place
Ripley
Derbyshire
DE5 3XE

Telephone (01773) 570222
Web www.ambervalley.gov.uk

SCALE: 1:1,250

REF: CPE_001

DRAWN BY: STEPHEN KNOX

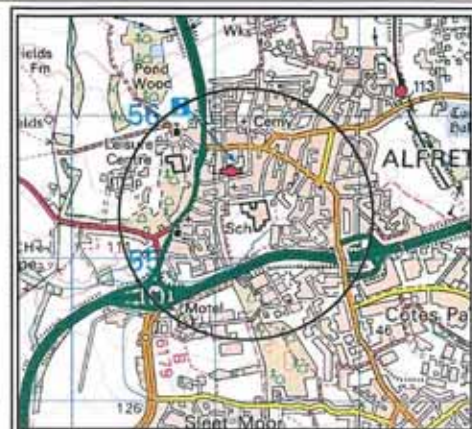
REPRODUCED FROM THE ORDNANCE SURVEY MAP
WITH THE PERMISSION OF THE CONTROLLER
OF HER MAJESTY'S STATIONERY OFFICE
© CROWN COPYRIGHT 2000.
UNAUTHORISED REPRODUCTION INFRINGES CROWN COPYRIGHT
AND MAY LEAD TO PROSECUTION OR CIVIL PROCEEDINGS
LICENCE NO 100021321

TITLE:
Amber Valley Borough Council
(Off-Street Parking Places)
(Civil Enforcement and Consolidation)
No.1 Order 2010

PARKING PLACE
Severn Square
Alfreeton

MAP INFORMATION:
Ordnance Survey Map SK4155NW
Easting 441161
Northing 355632

DATE: 1 June 2010





AMBER VALLEY
BOROUGH COUNCIL

Produced By
Chief Executive's Department

Property Services
PO BOX 15
Town Hall
Market Place
Ripley
Derbyshire
DE5 3XE

Telephone (01773) 570222
Web www.ambervalley.gov.uk

SCALE: 1:1,250

REF: CPE_002

DRAWN BY: STEPHEN KNOX

REPRODUCED FROM THE ORDNANCE SURVEY MAP
WITH THE PERMISSION OF THE CONTROLLER
OF HER MAJESTY'S STATIONERY OFFICE
© Crown Copyright 2000.
UNAUTHORISED REPRODUCTION INFRINGES CROWN COPYRIGHT
AND MAY LEAD TO PROSECUTION OR CIVIL PROCEEDINGS
LICENCE NO 100021321

TITLE:

Amber Valley Borough Council
(Off-Street Parking Places)
(Civil Enforcement and Consolidation)
No.1 Order 2010

PARKING PLACE:

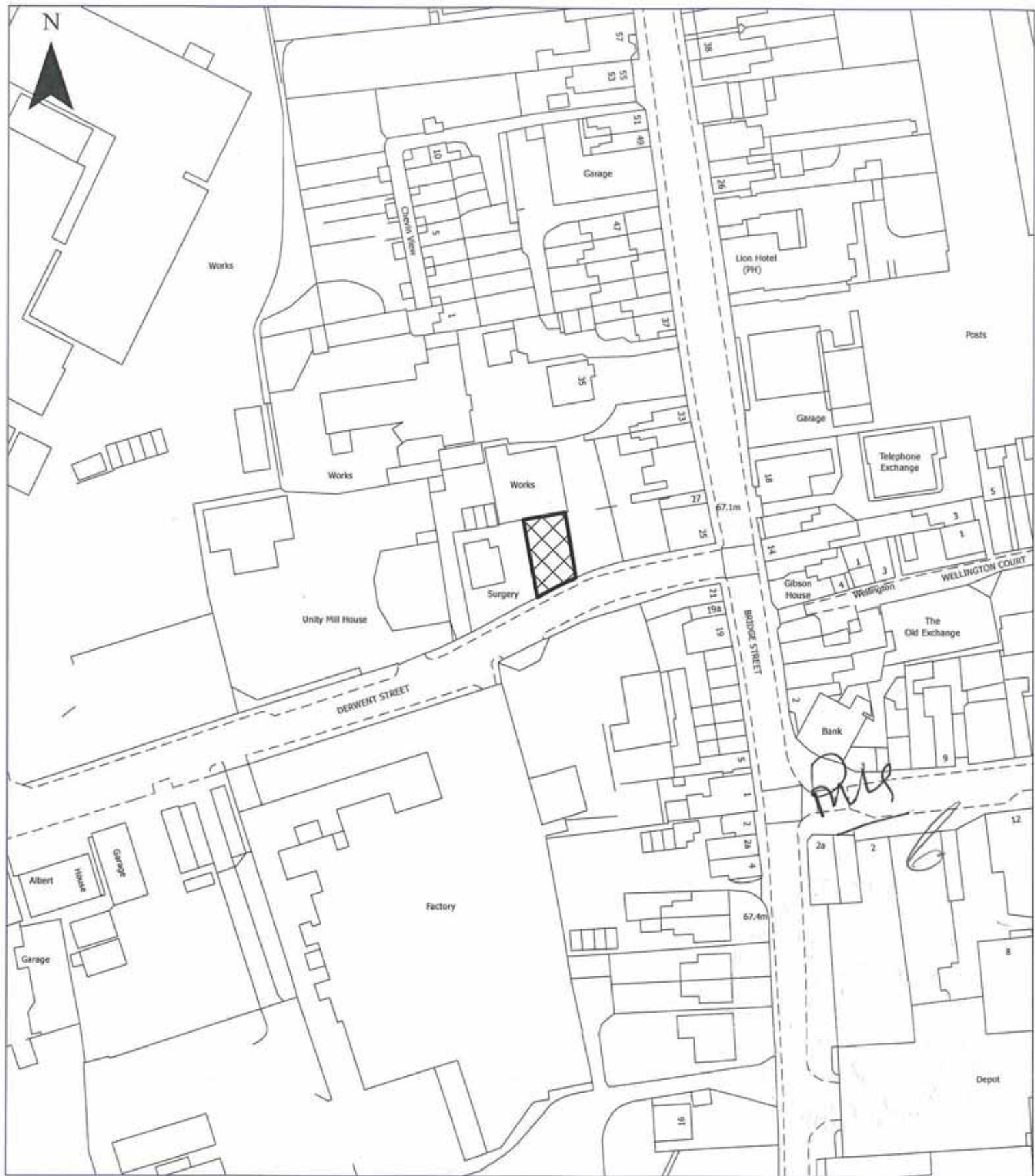
Bridge Street
Belper

MAP INFORMATION:

Ordnance Survey Map SK3447NE
Easting 434605
Northing 347732

DATE: 1 June 2010





AMBER VALLEY
BOROUGH COUNCIL

Produced By
Chief Executive's Department

Law and Assets
PO BOX 15
Town Hall
Market Place
Belper
Derbyshire
DE5 3XE

Telephone (01773) 570222
Web www.ambervalley.gov.uk

SCALE: 1:1,250

REF: CPE_003

DRAWN BY: STEPHEN KNOX

REPRODUCED FROM THE ORDNANCE SURVEY MAP
WITH THE PERMISSION OF THE CONTROLLER
OF HER MAJESTY'S STATIONERY OFFICE
© CROWN COPYRIGHT 2000.
UNAUTHORISED REPRODUCTION INFRINGES CROWN COPYRIGHT
AND MAY LEAD TO PROSECUTION OR CIVIL PROCEEDINGS
LICENCE NO 1 00021321

TITLE:

Amber Valley Borough Council
(Off-Street Parking Places)
(Civil Enforcement and Consolidation)
No.1 Order 2010

PARKING PLACE:

Derwent Street
Belper

MAP INFORMATION:

Ordnance Survey Map SK3447SE
Easting 434615
Northing 347492

DATE: 1 June 2010





AMBER VALLEY
BOROUGH COUNCIL

Produced By
Chief Executives Department

Law and Assets
PO BOX 15
Town Hall
Market Place
Rusley
Derbyshire
DE5 3XE

Telephone (01773) 570222
Web www.ambervalley.gov.uk

SCALE: 1:1,250

REF: CPE_004

DRAWN BY: STEPHEN KNOX

REPRODUCED FROM THE ORDNANCE SURVEY MAP
WITH THE PERMISSION OF THE CONTROLLER
OF HER MAJESTY'S STATIONERY OFFICE
© CROWN COPYRIGHT 2000
UNAUTHORISED REPRODUCTION INFRINGES CROWN COPYRIGHT
AND MAY LEAD TO PROSECUTION OR CIVIL PROCEEDINGS
LICENCE NO 100021321

TITLE:

Amber Valley Borough Council
(Off-Street Parking Places)
(Civil Enforcement and Consolidation)
No.1 Order 2010

PARKING PLACE

Green Lane
Belper

MAP INFORMATION:

Ordnance Survey Map SK3447NE
Easting 434935
Northing 347507

DATE: 1 June 2010





AMBER VALLEY
BOROUGH COUNCIL

Produced By
Chief Executives Department

Law and Assets
PO BOX 15
Town Hall
Market Place
Ripley
Derbyshire
DE5 3XE

Telephone (01773) 570222
Web www.ambervalley.gov.uk

SCALE: 1:1,250

REF: CPE_005

DRAWN BY: STEPHEN KNOX

REPRODUCED FROM THE ORDNANCE SURVEY MAP
WITH THE PERMISSION OF THE CONTROLLER
OF HER MAJESTY'S STATIONERY OFFICE
© Crown Copyright 2000.
UNAUTHORISED REPRODUCTION INFRINGES CROWN COPYRIGHT
AND MAY LEAD TO PROSECUTION OR CIVIL PROCEEDINGS
LICENCE NO 100021331

TITLE:

Amber Valley Borough Council
(Off-Street Parking Places)
(Civil Enforcement and Consolidation)
No.1 Order 2010

PARKING PLACE

Bircumshaw Road
Heanor

MAP INFORMATION:

Ordnance Survey Map SK4346NW
Easting 443262
Northing 346598

DATE: 1 June 2010





AMBER VALLEY
BOROUGH COUNCIL

Produced By
Chief Executives Department

Law and Assets
PO BOX 15
Town Hall
Market Place
Ripley
Derbyshire
DE5 3XE

Telephone (01773) 570222
Web www.ambervalley.gov.uk

SCALE: 1:1,250

REF: CPE_006

DRAWN BY: STEPHEN KNOX

REPRODUCED FROM THE ORDNANCE SURVEY MAP
WITH THE PERMISSION OF THE CONTROLLER
OF HER MAJESTY'S STATIONERY OFFICE
© CROWN COPYRIGHT 2000.
UNAUTHORISED REPRODUCTION INFRINGES CROWN COPYRIGHT
AND MAY LEAD TO PROSECUTION OR CIVIL PROCEEDINGS
LICENCE NO 100051351

TITLE:

Amber Valley Borough Council
(Off-Street Parking Places)
(Civil Enforcement and Consolidation)
No.1 Order 2010

PARKING PLACE

Bircumshaw Road
Heanor
Temporary Short Stay

MAP INFORMATION:

Ordnance Survey Map	SK4346NW
Easting	443226
Northing	346601

DATE: 1 June 2010





AMBER VALLEY
BOROUGH COUNCIL

Produced By
Chief Executives Department

Law and Assets
PO BOX 15
Town Hall
Market Place
Ripley
Derbyshire
DE5 3XE

Telephone (01773) 570222
Web www.ambervalley.gov.uk

SCALE: 1:1,250

REF: CPE_007

DRAWN BY: STEPHEN KNOX

REPRODUCED FROM THE ORDNANCE SURVEY MAP
WITH THE PERMISSION OF THE CONTROLLER
OF HER MAJESTY'S STATIONERY OFFICE
© CROWN COPYRIGHT 2006.
UNAUTHORISED REPRODUCTION INFRINGES CROWN COPYRIGHT
AND MAY LEAD TO PROSECUTION OR CIVIL PROCEEDINGS
LICENCE NO 100021321

TITLE:
Amber Valley Borough Council
(Off-Street Parking Places)
(Civil Enforcement and Consolidation)
No.1 Order 2010

PARKING PLACE:
Market Place
Heanor

MAP INFORMATION:
Ordnance Survey Map SK4346SW
Easting 443465
Northing 346441

DATE: 1 June 2010





AMBER VALLEY
BOROUGH COUNCIL

Produced By
Chief Executive's Department

Law and Assets
PO BOX 15
Town Hall
Market Place
Ripley
Derbyshire
DE5 3XE

Telephone (01773) 570222
Web www.ambervalley.gov.uk

SCALE: 1:1,250

REF: CPE_008

DRAWN BY: STEPHEN KNOX

REPRODUCED FROM THE ORDNANCE SURVEY MAP
WITH THE PERMISSION OF THE CONTROLLER
OF HER MAJESTY'S STATIONERY OFFICE
© CROWN COPYRIGHT 2000.
UNAUTHORISED REPRODUCTION INFRINGES CROWN COPYRIGHT
AND MAY LEAD TO PROSECUTION OR CIVIL PROCEEDINGS
LICENCE NO 100021321

TITLE:
Amber Valley Borough Council
(Off-Street Parking Places)
(Civil Enforcement and Consolidation)
No.1 Order 2010

PARKING PLACE:
Whysall Street West
Heanor

MAP INFORMATION:
Ordnance Survey Map SK4346NW
Easting 443327
Northing 346593

DATE: 1 June 2010





AMBER VALLEY
BOROUGH COUNCIL

Produced By
Chief Executive's Department

Law and Assets
PO BOX 15
Town Hall
Market Place
Ripley
Derbyshire
DE5 3XE

Telephone (01773) 570222
Web www.ambervalley.gov.uk

SCALE: 1:1,250

REF: CPE_009

DRAWN BY: STEPHEN KNOX

REPRODUCED FROM THE ORDNANCE SURVEY MAP
WITH THE PERMISSION OF THE CONTROLLER
OF HER MAJESTY'S STATIONERY OFFICE
© Crown Copyright 2008
UNAUTHORISED REPRODUCTION INFRINGES CROWN COPYRIGHT
AND MAY LEAD TO PROSECUTION OR CIVIL PROCEEDINGS
LICENCE NO 100021331

TITLE:

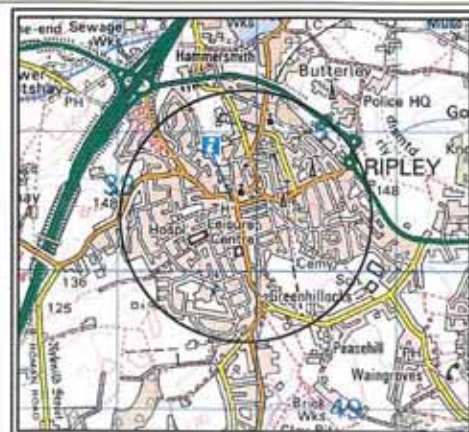
Amber Valley Borough Council
(Off-Street Parking Places)
(Civil Enforcement and Consolidation)
No.1 Order 2010

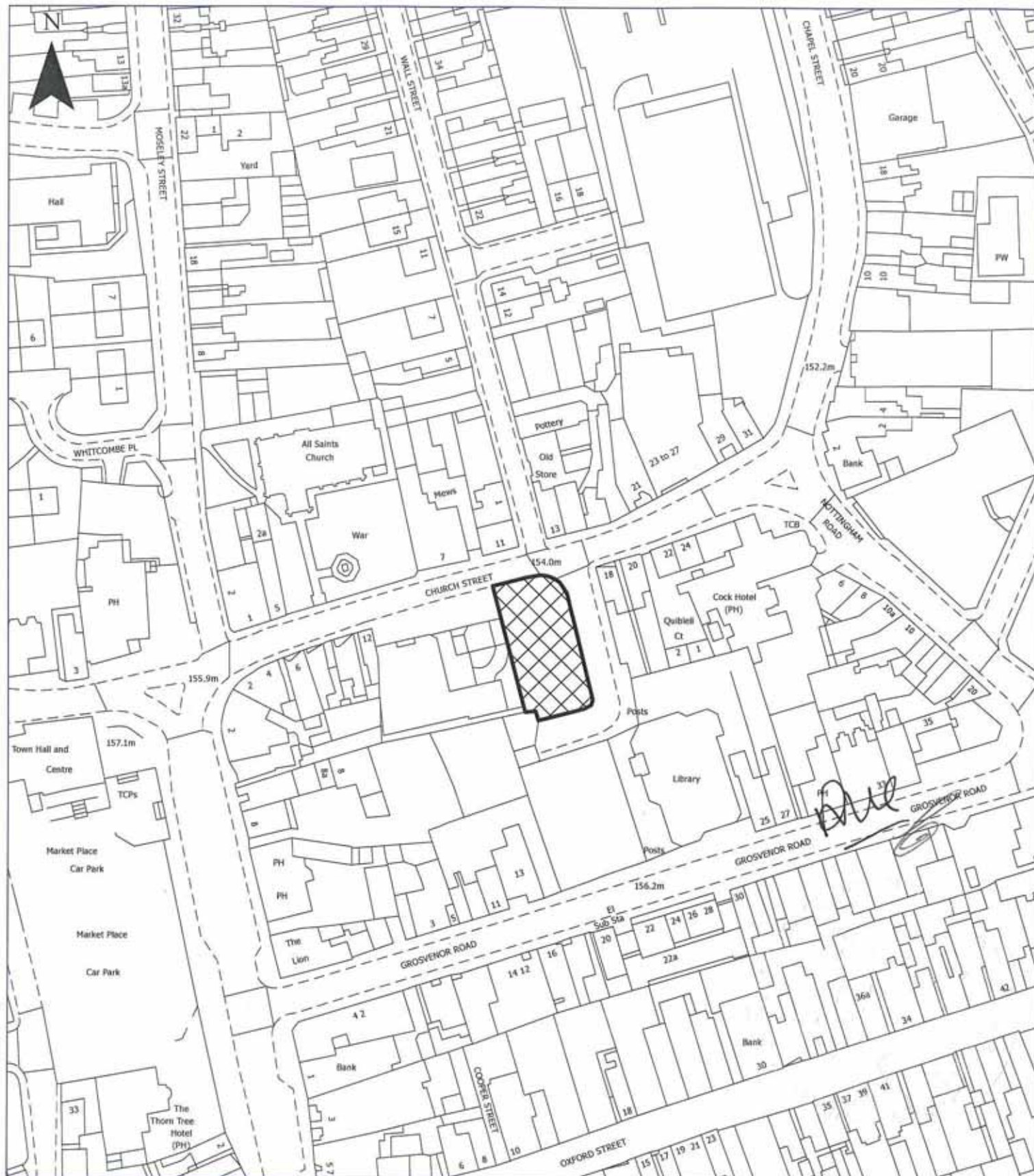
PARKING PLACE:
Beech House
Ripley

MAP INFORMATION:

Ordnance Survey Map SK3950SE
Easting 439751
Northing 350473

DATE: 1 June 2010





AMBER VALLEY
BOROUGH COUNCIL

Produced By
Chief Executives Department

Law and Assets
PO BOX 15
Town Hall
Market Place
Ripley
Derbyshire
DE5 3KE

Telephone (01773) 570222
Web www.ambervalley.gov.uk

SCALE: 1:1,250

REF: CPE_010

DRAWN BY: STEPHEN KNOX

REPRODUCED FROM THE ORDNANCE SURVEY MAP
WITH THE PERMISSION OF THE CONTROLLER
OF HER MAJESTY'S STATIONERY OFFICE
© CROWN COPYRIGHT 2000.
UNAUTHORISED REPRODUCTION INFRINGES CROWN COPYRIGHT
AND MAY LEAD TO PROSECUTION OR CIVIL PROCEEDINGS
LICENCE NO 100021321

TITLE:
Amber Valley Borough Council
(Off-Street Parking Places)
(Civil Enforcement and Consolidation)
No.1 Order 2010

PARKING PLACE:
Church Street
Ripley

MAP INFORMATION:
Ordnance Survey Map SK3950NE
Easting 439918
Northing 350556

DATE: 1 June 2010





AMBER VALLEY
BOROUGH COUNCIL

Produced By
Chief Executives Department

Law and Assets
PO BOX 15
Town Hall
Market Place
Ripley
Derbyshire
DE5 3KE

Telephone (01773) 570222
Web www.ambervalley.gov.uk

SCALE: 1:1,250

REF: CPE 011

DRAWN BY: STEPHEN KNOX

REPRODUCED FROM THE ORDNANCE SURVEY MAP
WITH THE PERMISSION OF THE CONTROLLER
OF HER MAJESTY'S STATIONERY OFFICE
© Crown Copyright 2000.
UNAUTHORISED REPRODUCTION INFRINGES CROWN COPYRIGHT
AND MAY LEAD TO PROSECUTION OR CIVIL PROCEEDINGS
LICENCE No. 100051321

TITLE:

Amber Valley Borough Council
(Off-Street Parking Places)
(Civil Enforcement and Consolidation)
No.1 Order 2010

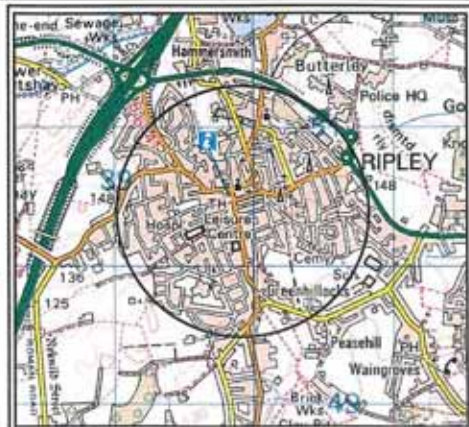
PARKING PLACE:

Crossley Street
Ripley

MAP INFORMATION:

Ordnance Survey Map SK3950SE
Easting 439917
Northing 350382

DATE: 1 June 2010





**AMBER VALLEY
BOROUGH COUNCIL**

Produced By
Chief Executive's Department

Law and Assets
PO BOX 15
Town Hall
Market Place
Ripley
Derbyshire
DE5 3XE

Telephone (01773) 570222
Web www.ambervalley.gov.uk

SCALE: 1:1,250

REF: CPE_012

DRAWN BY: STEPHEN KNOX

REPRODUCED FROM THE ORDNANCE SURVEY MAP
WITH THE PERMISSION OF THE CONTROLLER
OF HER MAJESTY'S STATIONERY OFFICE
© Crown Copyright 2000.
UNAUTHORISED REPRODUCTION INFRINGES Crown Copyright
AND MAY LEAD TO PROSECUTION OR CIVIL PROCEEDINGS
LICENCE NO 100021321

TITLE:
Amber Valley Borough Council
(Off-Street Parking Places)
(Civil Enforcement and Consolidation)
No.1 Order 2010

PARKING PLACE:
Malthouse Yard
Ripley

MAP INFORMATION:
Ordnance Survey Map SK3950SE
Easting 439827
Northing 350337

DATE: 1 June 2010





AMBER VALLEY
BOROUGH COUNCIL

Produced By
Chief Executives Department

Law and Assets
PO BOX 15
Town Hall
Market Place
Ripley
Derbyshire
DE5 3XE

Telephone (01773) 570222
Web www.ambervalley.gov.uk

SCALE: 1:1,250

REF: CPE_013

DRAWN BY: STEPHEN KNOX

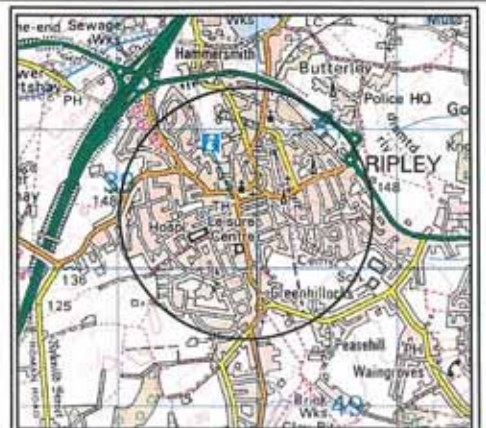
REPRODUCED FROM THE ORDNANCE SURVEY MAP
WITH THE PERMISSION OF THE CONTROLLER
OF HER MAJESTY'S STATIONERY OFFICE
© CROWN COPYRIGHT 2000.
UNAUTHORISED REPRODUCTION INFRINGES CROWN COPYRIGHT
AND MAY LEAD TO PROSECUTION OR CIVIL PROCEEDINGS
LICENCE NO 100021331

TITLE:
Amber Valley Borough Council
(Off-Street Parking Places)
(Civil Enforcement and Consolidation)
No.1 Order 2010

PARKING PLACE:
Market Place
Ripley

MAP INFORMATION:
Ordnance Survey Map SK3950SE
Easting 439811
Northing 350493

DATE: 1 June 2010





AMBER VALLEY
BOROUGH COUNCIL

Produced By
Chief Executives Department

Law and Assets
PO BOX 15
Town Hall
Market Place
Ripley
Derbyshire
DE5 3XE

Telephone (01773) 570222
Web www.ambervalley.gov.uk

SCALE: 1:1,250

REF: CPE 014

DRAWN BY: STEPHEN KNOX

REPRODUCED FROM THE ORDNANCE SURVEY MAP
WITH THE PERMISSION OF THE CONTROLLER
OF HER MAJESTY'S STATIONERY OFFICE
© CROWN COPYRIGHT 2000.
UNAUTHORISED REPRODUCTION INFRINGES CROWN COPYRIGHT
AND MAY LEAD TO PROSECUTION OR CIVIL PROCEEDINGS
LICENCE NO 100051321

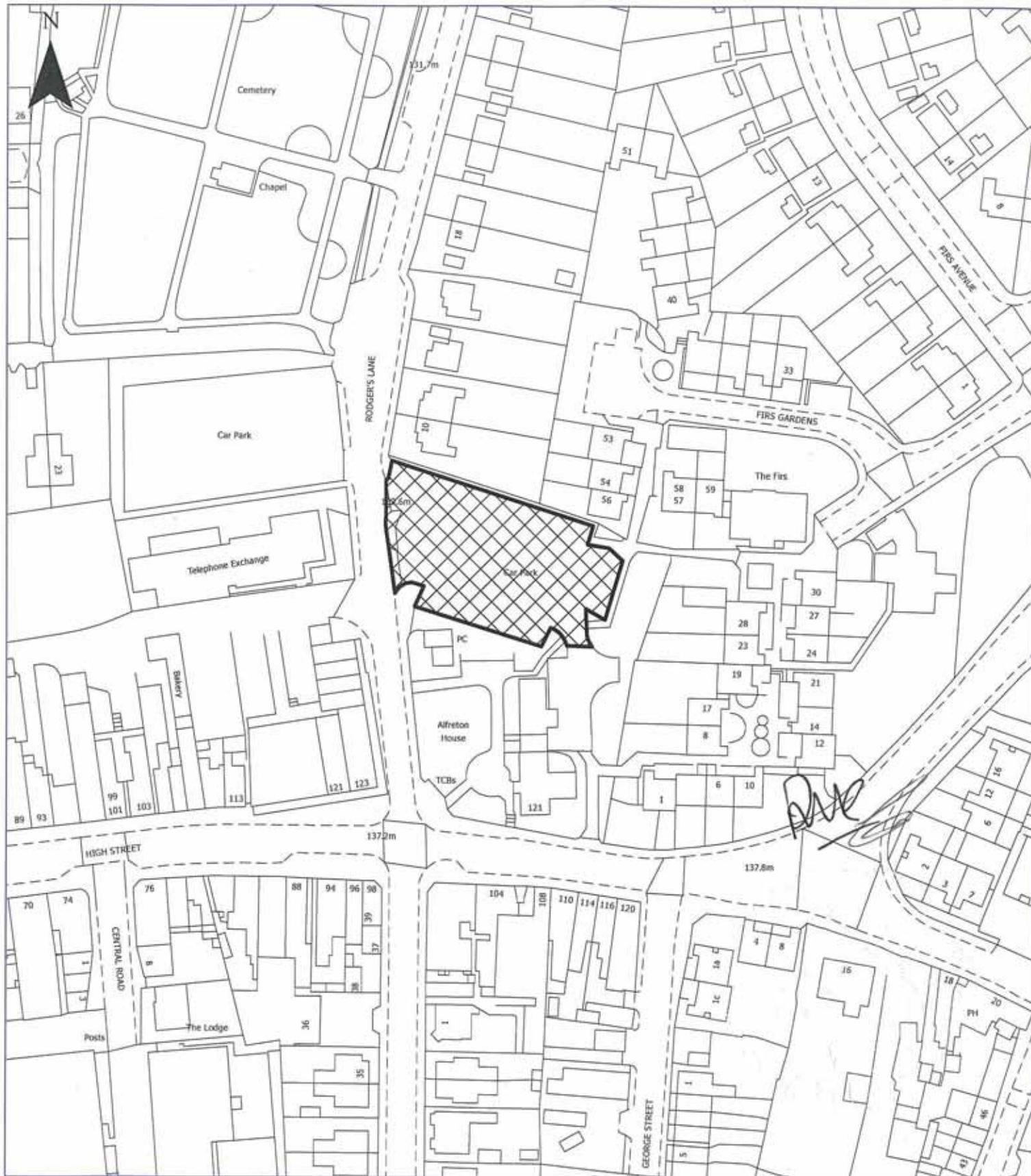
TITLE:
Amber Valley Borough Council
(Off-Street Parking Places)
(Civil Enforcement and Consolidation)
No.1 Order 2010

PARKING PLACE:
Nottingham Road
Ripley

MAP INFORMATION:
Ordnance Survey Map SK4050NW
Easting 440086
Northing 350541

DATE: 1 June 2010





AMBER VALLEY
BOROUGH COUNCIL

Produced By
Chief Executives Department

Law and Assets
PO BOX 15
Town Hall
Market Place
Ripley
Derbyshire
DE5 3KE

Telephone (01773) 570222
Web www.ambervalley.gov.uk

SCALE: 1:1,250

REF: CPE_015

DRAWN BY: STEPHEN KNOX

REPRODUCED FROM THE ORDNANCE SURVEY MAP
WITH THE PERMISSION OF THE CONTROLLER
OF HER MAJESTY'S STATIONERY OFFICE
© CROWN COPYRIGHT 2000.
UNAUTHORISED REPRODUCTION INFRINGES CROWN COPYRIGHT
AND MAY LEAD TO PROSECUTION OR CIVIL PROCEEDINGS
LICENCE NO 100021321

TITLE:

Amber Valley Borough Council
(Off-Street Parking Places)
(Civil Enforcement and Consolidation)
No.1 Order 2010

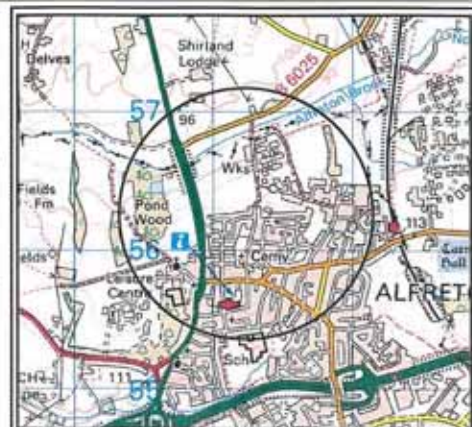
PARKING PLACE:

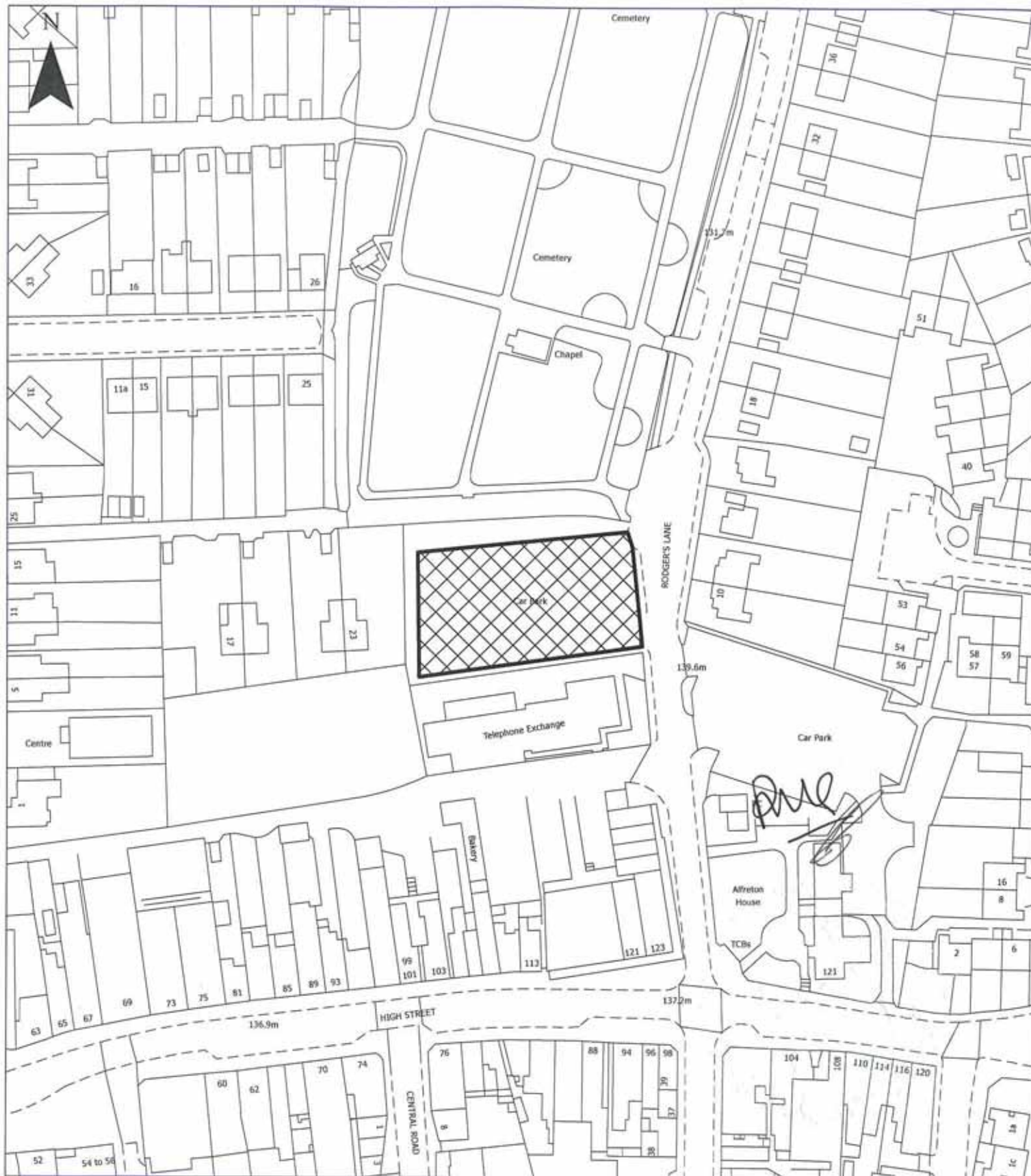
Rodgers Lane East
Alfreton

MAP INFORMATION:

Ordnance Survey Map SK4155NW
Easting 441262
Northing 355848

DATE: 1 June 2010





AMBER VALLEY
BOROUGH COUNCIL

Produced By
Chief Executives Department

Law and Assets
PO BOX 15
Town Hall
Market Place
Ripley
Derbyshire
DE8 3XE

Telephone (01773) 570222
Web www.ambervalley.gov.uk

SCALE: 1:1,250

REF: CPE_016

DRAWN BY: STEPHEN KNOX

REPRODUCED FROM THE ORDNANCE SURVEY MAP
WITH THE PERMISSION OF THE CONTROLLER
OF HER MAJESTY'S STATIONERY OFFICE
© CROWN COPYRIGHT 2000.
UNAUTHORISED REPRODUCTION INFRINGES CROWN COPYRIGHT
AND MAY LEAD TO PROSECUTION OR CIVIL PROCEEDINGS
LICENCE NO 100021321

TITLE:

Amber Valley Borough Council
(Off-Street Parking Places)
(Civil Enforcement and Consolidation)
No.1 Order 2010

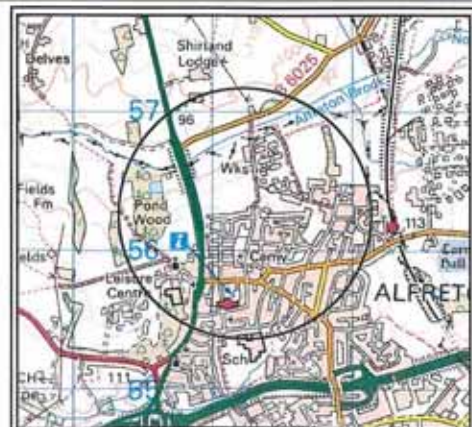
PARKING PLACE:

Rodgers Lane West
Alfreton

MAP INFORMATION:

Ordnance Survey Map SK4155NW
Easting 441197
Northing 355878

DATE: 1 June 2010





AMBER VALLEY
BOROUGH COUNCIL

Produced By
Chief Executives Department

Law and Assets
PO BOX 15
Town Hall
Market Place
Ripley
Derbyshire
DE5 3XE

Telephone (01773) 570222
Web www.ambervalley.gov.uk

SCALE: 1:1,250

REF: CPE_018

DRAWN BY: STEPHEN KNOX

REPRODUCED FROM THE ORDNANCE SURVEY MAP
WITH THE PERMISSION OF THE CONTROLLER
OF HER MAJESTY'S STATIONERY OFFICE
© CROWN COPYRIGHT 2000.
UNAUTHORISED REPRODUCTION INFRINGES CROWN COPYRIGHT
AND MAY LEAD TO PROSECUTION OR CIVIL PROCEEDINGS
LICENCE NO 100021321

TITLE:

Amber Valley Borough Council
(Off-Street Parking Places)
(Civil Enforcement and Consolidation)
No.1 Order 2010

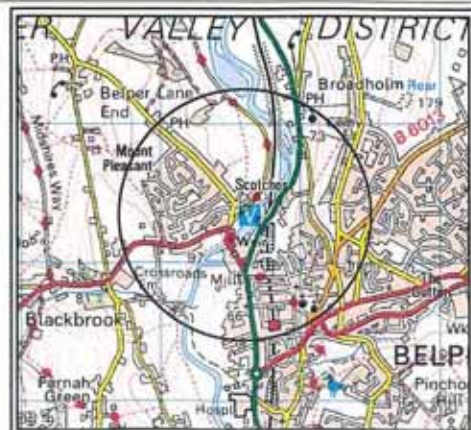
PARKING PLACE:

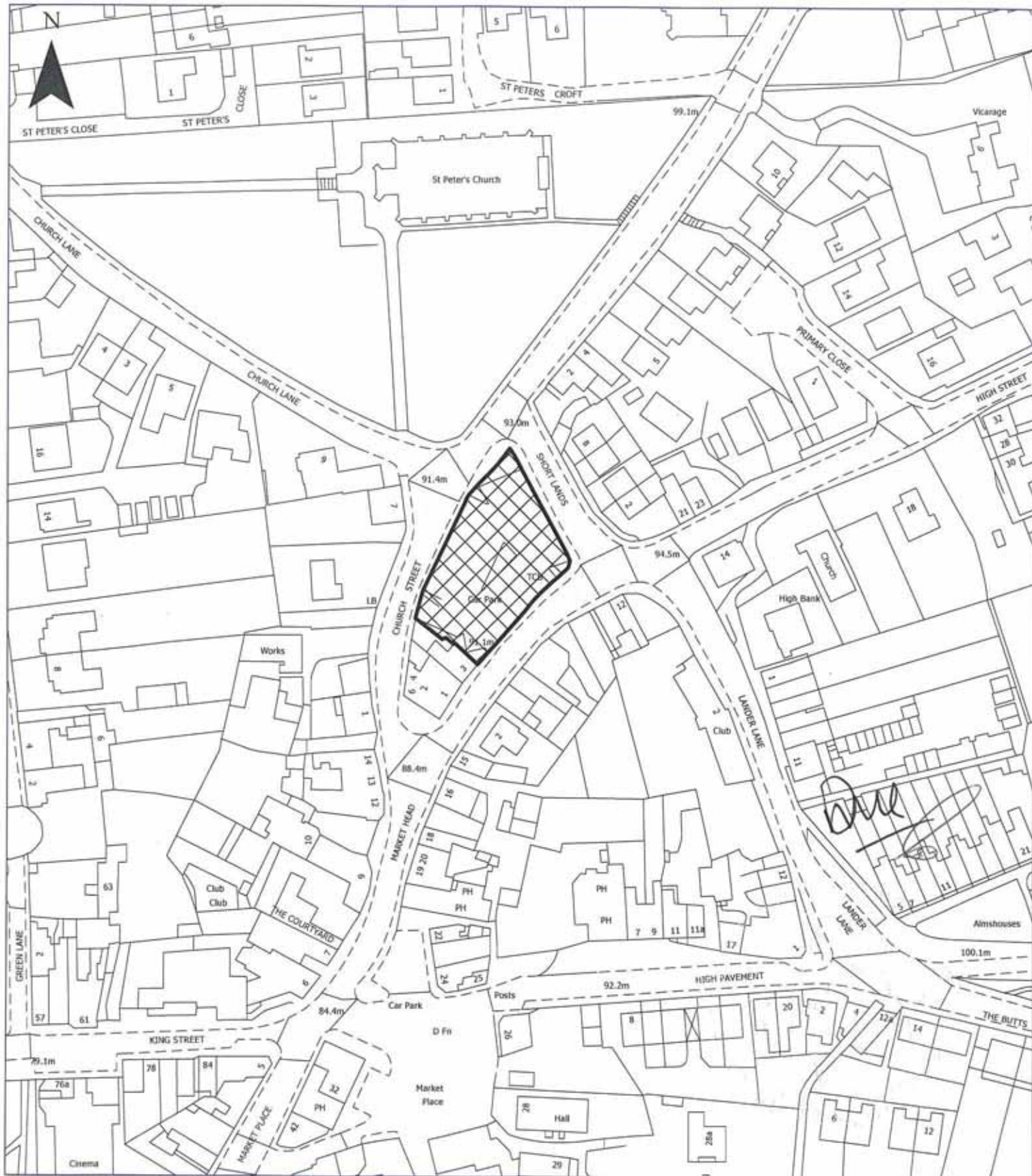
Belper River Gardens
Belper

MAP INFORMATION:

Ordnance Survey Map SK3448SE
Easting 434662
Northing 348128

DATE: 1 June 2010





AMBER VALLEY
BOROUGH COUNCIL

Produced By
Chief Executives Department

Law and Assets
PO BOX 15
Town Hall
Market Place
Ripley
Derbyshire
DE5 3XE

Telephone (01773) 570222
Web www.ambervalley.gov.uk

SCALE: 1:1,250

REF: CPE_019

DRAWN BY: STEPHEN KNOX

REPRODUCED FROM THE ORDNANCE SURVEY MAP
WITH THE PERMISSION OF THE CONTROLLER
OF HER MAJESTY'S STATIONERY OFFICE
© CROWN COPYRIGHT 2000.
UNAUTHORISED REPRODUCTION INFRINGES CROWN COPYRIGHT
AND MAY LEAD TO PROSECUTION OR CIVIL PROCEEDINGS
LICENCE NO 100021321

TITLE:

Amber Valley Borough Council
(Off-Street Parking Places)
(Civil Enforcement and Consolidation)
No.1 Order 2010

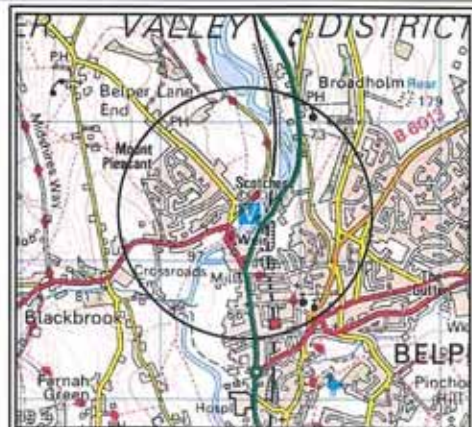
PARKING PLACE:

Short Lands
Belper

MAP INFORMATION:

Ordnance Survey Map SK3547NW
Easting 435087
Northing 347583

DATE: 1 June 2010





AMBER VALLEY
BOROUGH COUNCIL

Produced By
Chief Executives Department

Law and Assets
PO BOX 15
Town Hall
Market Place
Ripley
Derbyshire
DE5 3XE

Telephone: (01773) 570222
Web: www.ambervalley.gov.uk

SCALE: 1:1,250

REF: CPE_020

DRAWN BY: STEPHEN KNOX

REPRODUCED FROM THE ORDNANCE SURVEY MAP
WITH THE PERMISSION OF THE CONTROLLER
OF HER MAJESTY'S STATIONERY OFFICE
© CROWN COPYRIGHT 2000.
UNAUTHORISED REPRODUCTION INFRINGES CROWN COPYRIGHT
AND MAY LEAD TO PROSECUTION OR CIVIL PROCEEDINGS
LICENCE NO 100021331

TITLE:
Amber Valley Borough Council
(Off-Street Parking Places)
(Civil Enforcement and Consolidation)
No.1 Order 2010

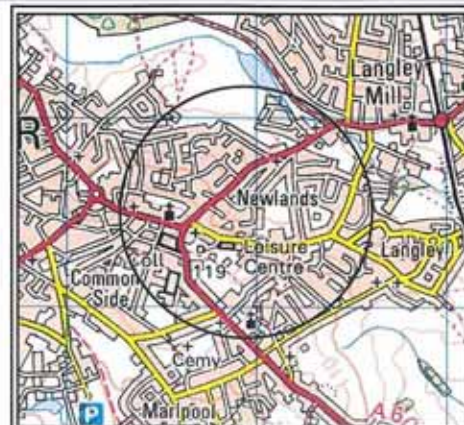
PARKING PLACE:

Ilkeston Road
Heanor

MAP INFORMATION:

Ordnance Survey Map SK4346SE
Easting 443621
Northing 346370

DATE: 1 June 2010





AMBER VALLEY
BOROUGH COUNCIL

Produced By
Chief Executives Department

Law and Assets
PO BOX 15
Town Hall
Market Place
Ripley
Derbyshire
DE5 3XE

Telephone (01773) 570222
Web www.ambervalley.gov.uk

SCALE: 1:1,250

REF: CPE_021

DRAWN BY: STEPHEN KNOX

REPRODUCED FROM THE ORDNANCE SURVEY MAP
WITH THE PERMISSION OF THE CONTROLLER
OF HER MAJESTY'S STATIONERY OFFICE
© CROWN COPYRIGHT 2000.
UNAUTHORISED REPRODUCTION INFRINGES CROWN COPYRIGHT
AND MAY LEAD TO PROSECUTION OR CIVIL PROCEEDINGS
LICENCE NO 100021321

TITLE:
Amber Valley Borough Council
(Off-Street Parking Places)
(Civil Enforcement and Consolidation)
No.1 Order 2010

PARKING PLACE:
Whysall Street East
Heanor

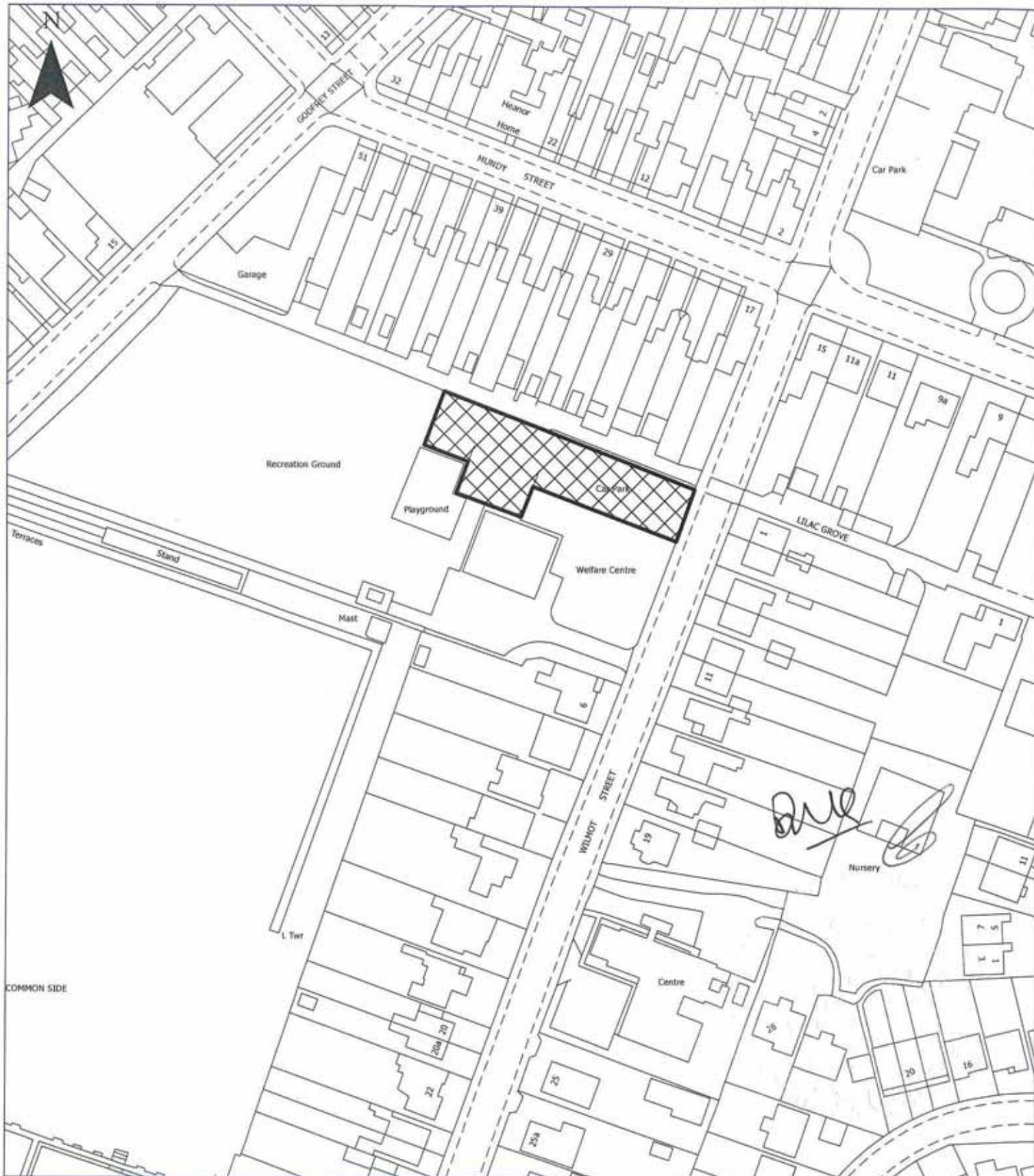
MAP INFORMATION:
Ordnance Survey Map SK4346NW
Easting 443441
Northing 346570

DATE: 1 June 2010





TITLE: Amber Valley Borough Council (Off-Street Parking Places) (Civil Enforcement and Consolidation) No.1 Order 2010		PARKING PLACES: William Gregg VC Leisure Centre	
MAP INFORMATION: Ordnance Survey Map Easting Northing		SK43465E 443794 346315	
SCALE: 1:1,250		DATE: 1 June 2010	
REF: CPE 022		Drawn by: STEPHEN KNOX	
Prepared from the Ordnance Survey map of the Borough of Amber Valley and the Borough of Amber Valley and the Borough of Amber Valley and the Borough of Amber Valley		Approved by: Amber Valley Borough Council	



AMBER VALLEY
BOROUGH COUNCIL

Produced By
Chief Executives Department

Law and Assets
PO BOX 15
Town Hall
Market Place
Ripley
Derbyshire
DE5 3XE

Telephone (01773) 570222
Web www.ambervalley.gov.uk

SCALE: 1:1,250

REF: CPE_023

DRAWN BY: STEPHEN KNOX

REPRODUCED FROM THE ORDNANCE SURVEY MAP
WITH THE PERMISSION OF THE CONTROLLER
OF HER MAJESTY'S STATIONERY OFFICE
© Crown Copyright 2000.
UNAUTHORISED REPRODUCTION INFRINGES Crown Copyright
AND MAY LEAD TO PROSECUTION OR CIVIL PROCEEDINGS
Licence No 100021331

TITLE:

Amber Valley Borough Council
(Off-Street Parking Places)
(Civil Enforcement and Consolidation)
No.1 Order 2010

PARKING PLACE:

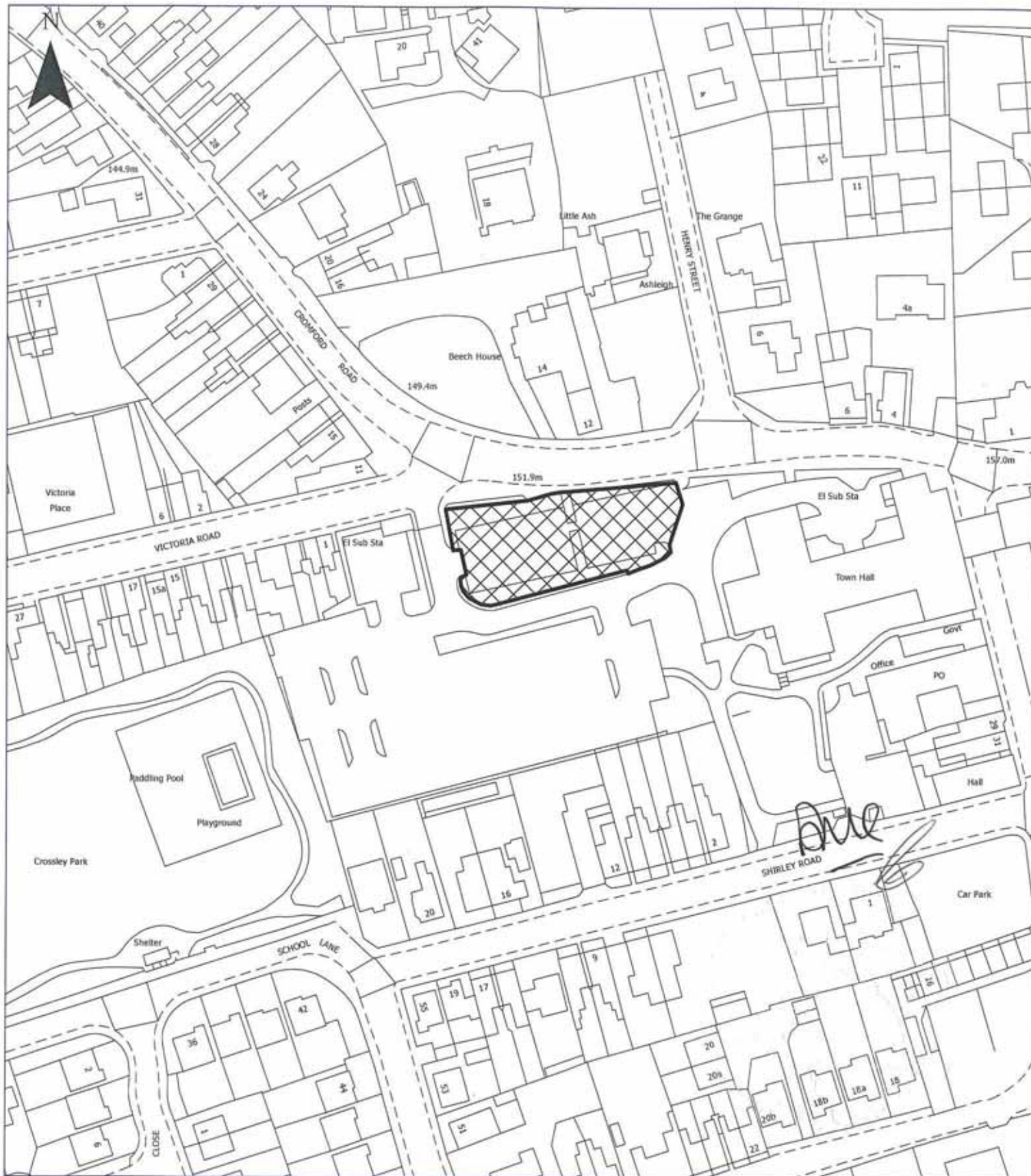
Wilmot Street
Heanor

MAP INFORMATION:

Ordnance Survey Map SK4346SW
Easting 443402
Northing 346284

DATE: 1 June 2010





AMBER VALLEY
BOROUGH COUNCIL

Produced By
Chief Executive's Department

Law and Assets
PO BOX 15
Town Hall
Market Place
Ripley
Derbyshire
DE5 3XE

Telephone (01773) 570222
Web www.ambervalley.gov.uk

SCALE: 1:1,250

REF: CPE_024

DRAWN BY: STEPHEN KNOX

REPRODUCED FROM THE ORDNANCE SURVEY MAP
WITH THE PERMISSION OF THE CONTROLLER
OF HER MAJESTY'S STATIONERY OFFICE
© Crown Copyright 2000.
UNAUTHORISED REPRODUCTION INFRINGES CROWN COPYRIGHT
AND MAY LEAD TO PROSECUTION OR CIVIL PROCEEDINGS
LICENCE NO 1 00021331

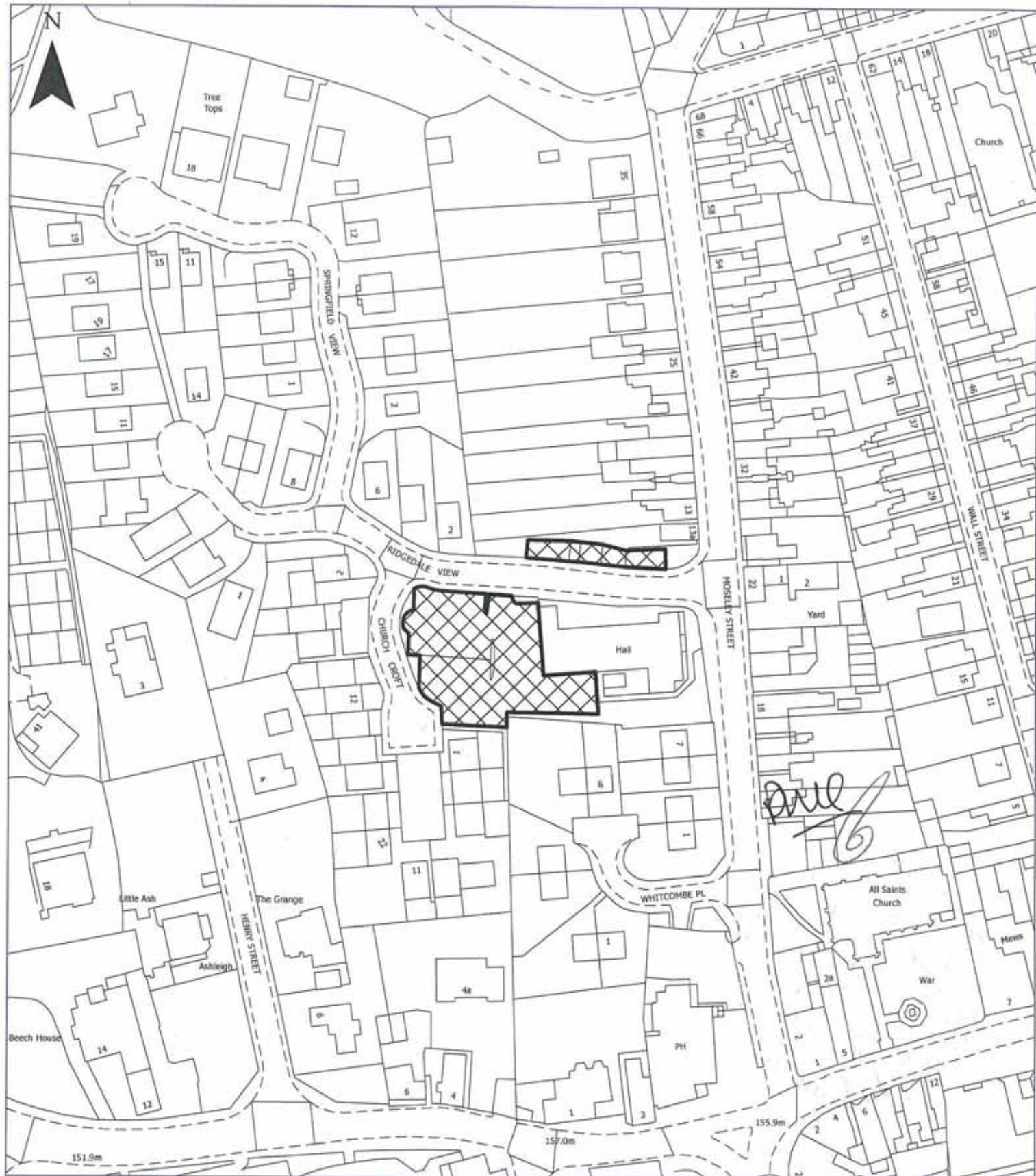
TITLE:
Amber Valley Borough Council
(Off-Street Parking Places)
(Civil Enforcement and Consolidation)
No.1 Order 2010

PARKING PLACE:
Cromford Road
Ripley

MAP INFORMATION:
Ordnance Survey Map SK3950SE
Easting 439644
Northing 350488

DATE: 1 June 2010





AMBER VALLEY
BOROUGH COUNCIL

Produced By
Chief Executive's Department

Law and Assets
PO BOX 15
Town Hall
Market Place
Ripley
Derbyshire
DE5 3XE

Telephone (01773) 570222
Web www.ambervalley.gov.uk

SCALE: 1:1,250

REF: CPE_025

DRAWN BY: STEPHEN KNOX

REPRODUCED FROM THE ORDNANCE SURVEY MAP
WITH THE PERMISSION OF THE CONTROLLER
OF HER MAJESTY'S STATIONERY OFFICE
© CROWN COPYRIGHT 2000.
UNAUTHORISED REPRODUCTION INFRINGES CROWN COPYRIGHT
AND MAY LEAD TO PROSECUTION OR CIVIL PROCEEDINGS
LICENCE NO 100051321

TITLE:
Amber Valley Borough Council
(Off-Street Parking Places)
(Civil Enforcement and Consolidation)
No.1 Order 2010

PARKING PLACE:
Moseley Street
Ripley

MAP INFORMATION:
Ordnance Survey Map SK3950NE
Easting 439769
Northing 350659

DATE: 1 June 2010





AMBER VALLEY
BOROUGH COUNCIL

Produced By
Chief Executive's Department

Law and Assets
PO BOX 15
Town Hall
Market Place
Ripley
Derbyshire
DE5 3XE

Telephone (01773) 570222
Web www.ambervalley.gov.uk

SCALE: 1:1,250

REF: CPE_026

DRAWN BY: STEPHEN KNOX

REPRODUCED FROM THE ORDNANCE SURVEY MAP
WITH THE PERMISSION OF THE CONTROLLER
OF HER MAJESTY'S STATIONERY OFFICE
© CROWN COPYRIGHT 2000.
UNAUTHORISED REPRODUCTION INFRINGES CROWN COPYRIGHT
AND MAY LEAD TO PROSECUTION OR CIVIL PROCEEDINGS
LICENCE NO 100051321

TITLE:
Amber Valley Borough Council
(Off-Street Parking Places)
(Civil Enforcement and Consolidation)
No.1 Order 2010

PARKING PLACE:

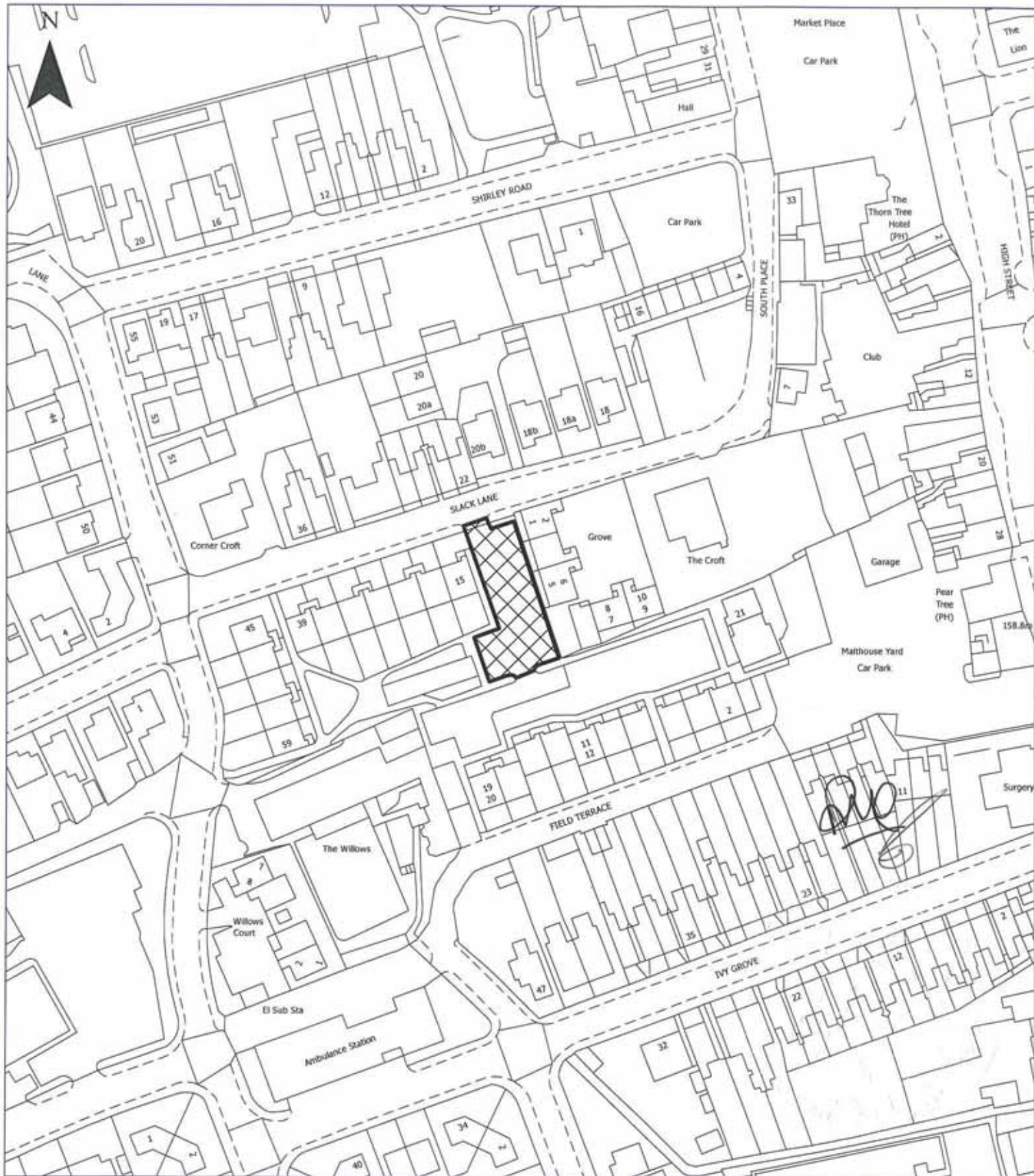
Shirley Road
Ripley

MAP INFORMATION:

Ordnance Survey Map	SK3950SE
Easting	439782
Northing	350436

DATE: 1 June 2010





AMBER VALLEY
BOROUGH COUNCIL

Produced by
Chief Executive's Department

Law and Assets
PO BOX 15
Town Hall
Market Place
Ripley
Derbyshire
DE5 3XE

Telephone (01773) 570222
Web www.ambervalley.gov.uk

SCALE: 1:1,250

REF: CPE_027

DRAWN BY: STEPHEN KNOX

REPRODUCED FROM THE ORDNANCE SURVEY MAP
WITH THE PERMISSION OF THE CONTROLLER
OF HER MAJESTY'S STATIONERY OFFICE
© CROWN COPYRIGHT 2000.
UNAUTHORISED REPRODUCTION INFRINGES CROWN COPYRIGHT
AND MAY LEAD TO PROSECUTION OR CIVIL PROCEEDINGS
LICENCE NO. 1 0002133 1

TITLE:
Amber Valley Borough Council
(Off-Street Parking Places)
(Civil Enforcement and Consolidation)
No.1 Order 2010

PARKING PLACE:

Slack Lane
Ripley

MAP INFORMATION:

Ordnance Survey Map	SK3950SE
Easting	439738
Northing	350348

DATE: 1 June 2010





AMBER VALLEY
BOROUGH COUNCIL

Produced by
Chief Executive's Department

Law and Assets
PO BOX 15
Town Hall
Market Place
Ripley
Derbyshire
DE5 3XE

Telephone (01773) 570222
Web www.ambervalley.gov.uk

SCALE: 1:1,250

REF: CPE_028

DRAWN BY: STEPHEN KNOX

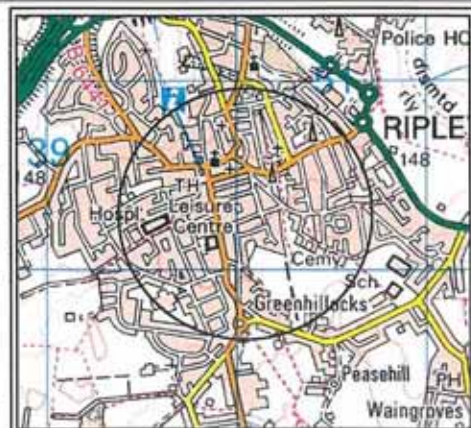
REPRODUCED FROM THE ORDNANCE SURVEY MAP
WITH THE PERMISSION OF THE CONTROLLER
OF HER MAJESTY'S STATIONERY OFFICE
© CROWN COPYRIGHT 2000.
UNAUTHORISED REPRODUCTION INFRINGES CROWN COPYRIGHT
AND MAY LEAD TO PROSECUTION OR CIVIL PROCEEDINGS
LICENCE NO 100021321

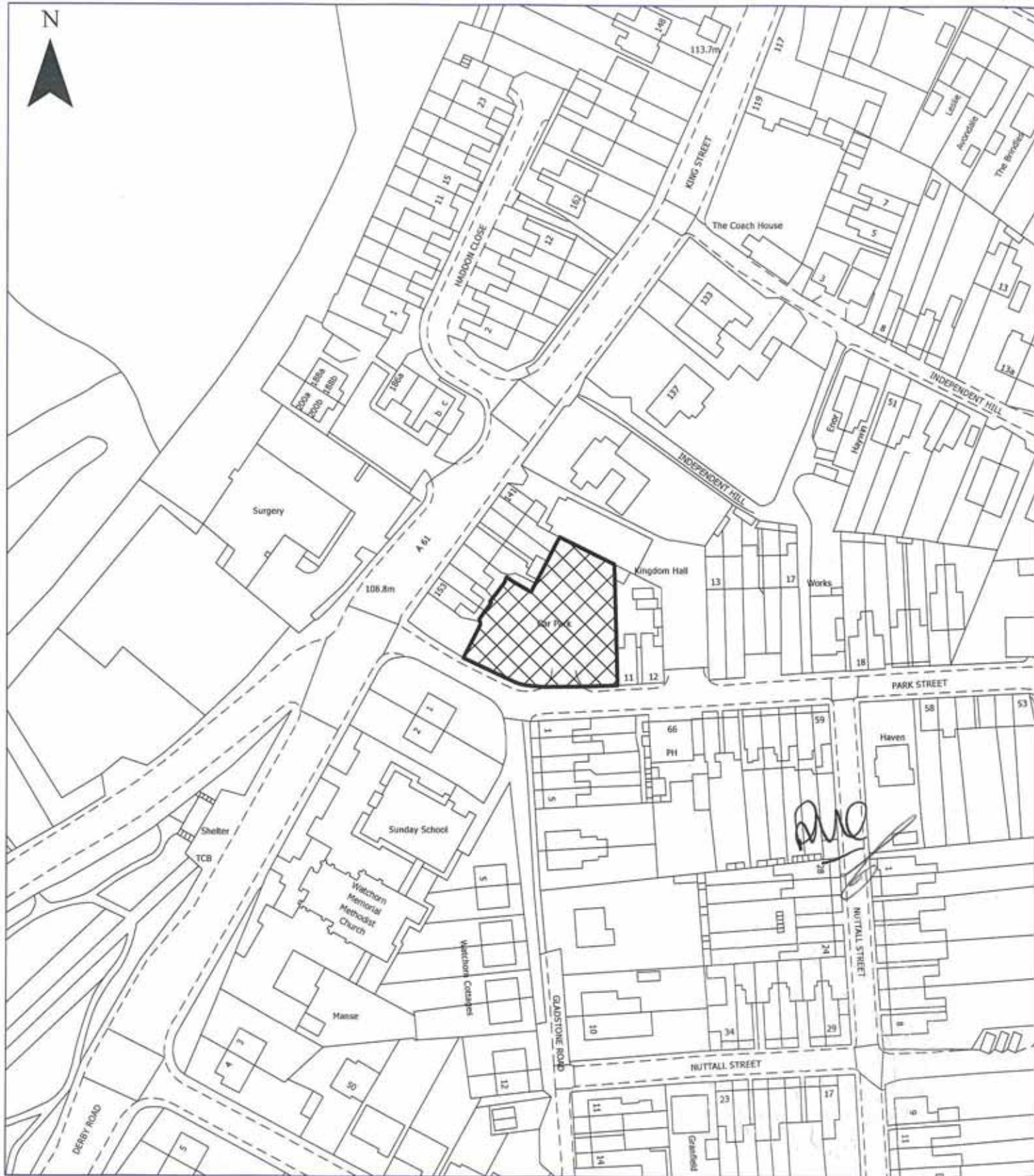
TITLE:
Amber Valley Borough Council
(Off-Street Parking Places)
(Civil Enforcement and Consolidation)
No.1 Order 2010

PARKING PLACE:
Wellington Street
Ripley

MAP INFORMATION:
Ordnance Survey Map SK4050SW
Easting 440119
Northing 350332

DATE: 1 June 2010





AMBER VALLEY
BOROUGH COUNCIL

Produced By
Chief Executive's Department

Law and Assets
PO BOX 15
Town Hall
Market Place
Ripley
Derbyshire
DE5 3AE

Telephone (01773) 570222
Web www.ambervalley.gov.uk

SCALE: 1:1,250

REF: CPE_029

DRAWN BY: STEPHEN KNOX

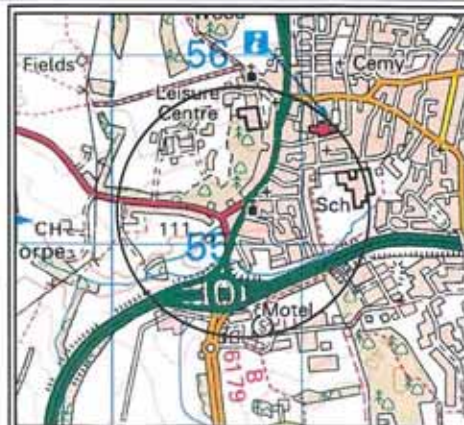
REPRODUCED FROM THE ORDNANCE SURVEY MAP
WITH THE PERMISSION OF THE CONTROLLER
OF HER MAJESTY'S STATIONERY OFFICE
© Crown Copyright 2000.
UNAUTHORISED REPRODUCTION INFRINGES Crown Copyright
AND MAY LEAD TO PROSECUTION OR CIVIL PROCEEDINGS
LICENCE NO 100001221

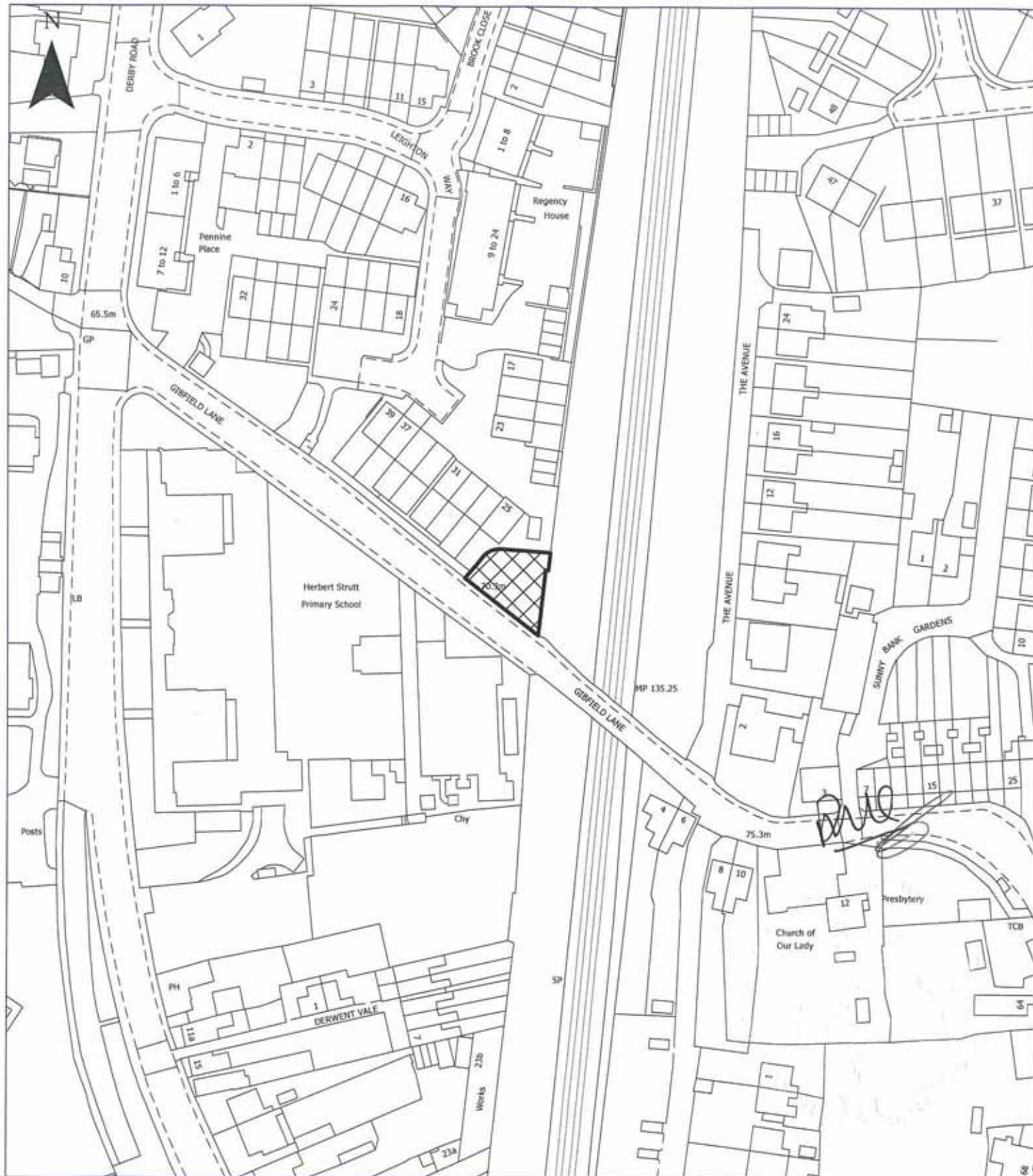
TITLE:
Amber Valley Borough Council
(Off-Street Parking Places)
(Civil Enforcement and Consolidation)
No.1 Order 2010

PARKING PLACE:
Park Street
Alfreton

MAP INFORMATION:
Ordnance Survey Map SK4055SE
Easting 440786
Northing 355252

DATE: 1 June 2010





AMBER VALLEY
BOROUGH COUNCIL

Produced By
Chief Executive's Department

Law and Assets
PO BOX 15
Town Hall
Market Place
Ripley
Derbyshire
DE5 3KE

Telephone (01773) 570222
Web www.ambervalley.gov.uk

SCALE: 1:1,250

REF: CPE_030

DRAWN BY: STEPHEN KNOX

REPRODUCED FROM THE ORDNANCE SURVEY MAP
WITH THE PERMISSION OF THE CONTROLLER
OF HER MAJESTY'S STATIONERY OFFICE
© CROWN COPYRIGHT 2000.
UNAUTHORISED REPRODUCTION INFRINGES CROWN COPYRIGHT
AND MAY LEAD TO PROSECUTION OR CIVIL PROCEEDINGS
LICENCE NO 1 00021321

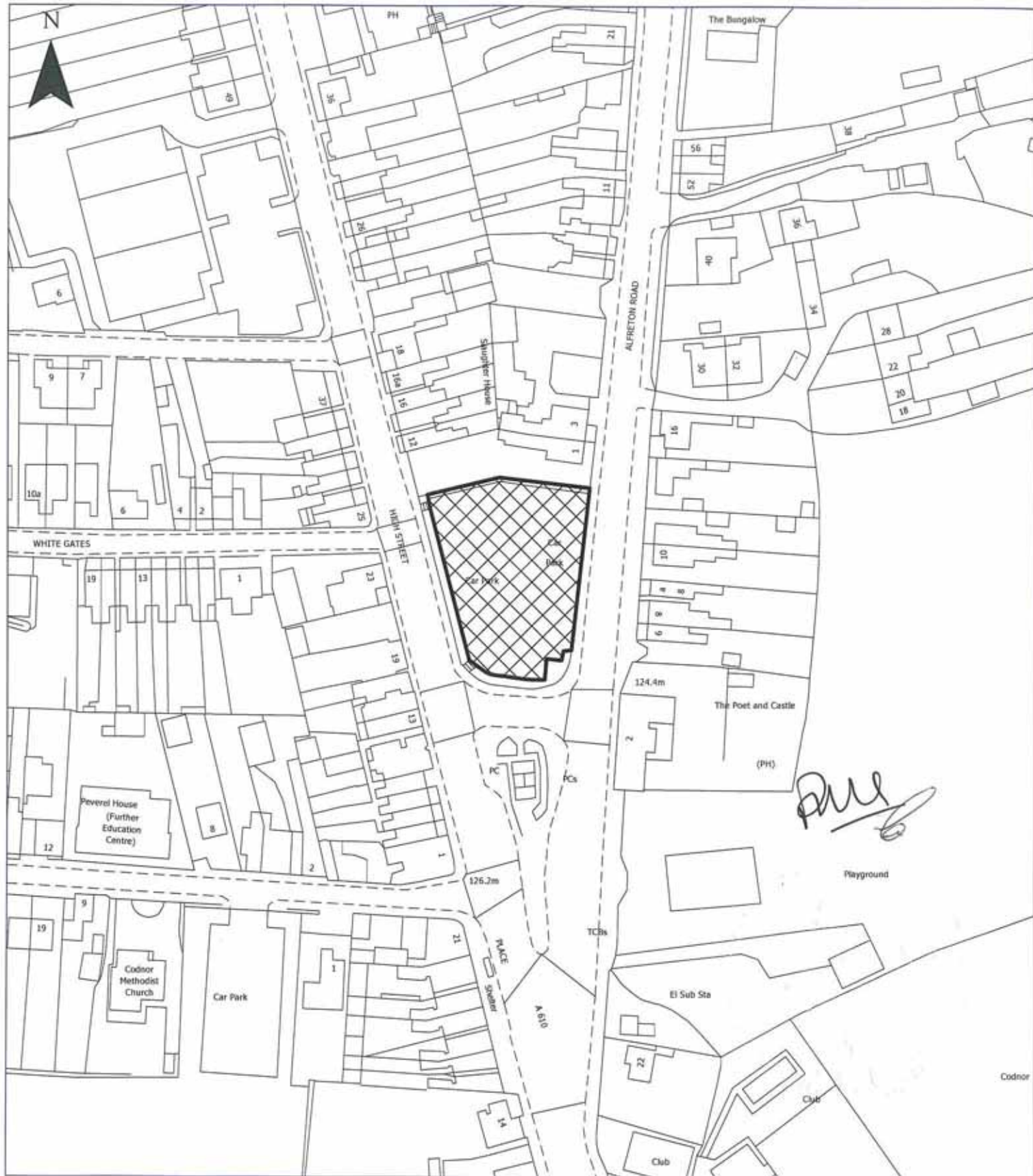
TITLE:
Amber Valley Borough Council
(Off-Street Parking Places)
(Civil Enforcement and Consolidation)
No.1 Order 2010

PARKING PLACE:
Gibfield Lane
Belper

MAP INFORMATION:
Ordnance Survey Map SK3446NE
Easting 434754
Northing 346968

DATE: 1 June 2010





AMBER VALLEY
BOROUGH COUNCIL

Produced By
Chief Executive's Department

Law and Assets
PO BOX 15
Town Hall
Market Place
Ripley
Derbyshire
DE5 3XE

Telephone (01773) 570222
Web www.ambervalley.gov.uk

SCALE: 1:1,250

REF: CPE_031

DRAWN BY: STEPHEN KNOX

REPRODUCED FROM THE ORDNANCE SURVEY MAP
WITH THE PERMISSION OF THE CONTROLLER
OF HER MAJESTY'S STATIONERY OFFICE
© Crown Copyright 2000.
UNAUTHORISED REPRODUCTION INFRINGES CROWN COPYRIGHT
AND MAY LEAD TO PROSECUTION OR CIVIL PROCEEDINGS
LICENCE No 1 00021321

TITLE:
Amber Valley Borough Council
(Off-Street Parking Places)
(Civil Enforcement and Consolidation)
No.1 Order 2010

PARKING PLACE:

Market Place
Codnor

MAP INFORMATION:

Ordnance Survey Map SK4149NE
Easting 441994
Northing 349731

DATE: 1 June 2010





AMBER VALLEY
BOROUGH COUNCIL

Produced By
Chief Executive's Department

Law and Assets
PO BOX 15
Town Hall
Market Place
Ripley
Derbyshire
DE5 3XE

Telephone (01773) 570222
Web www.ambervalley.gov.uk

SCALE: 1:1,250

REF: CPE_032

DRAWN BY: STEPHEN KNOX

REPRODUCED FROM THE ORDNANCE SURVEY MAP
WITH THE PERMISSION OF THE CONTROLLER
OF HER MAJESTY'S STATIONERY OFFICE
© CROWN COPYRIGHT 2000.
UNAUTHORISED REPRODUCTION INFRINGES CROWN COPYRIGHT
AND MAY LEAD TO PROSECUTION OR CIVIL PROCEEDINGS
LICENCE NO 1 0002 132 1

TITLE:

Amber Valley Borough Council
(Off-Street Parking Places)
(Civil Enforcement and Consolidation)
No.1 Order 2010

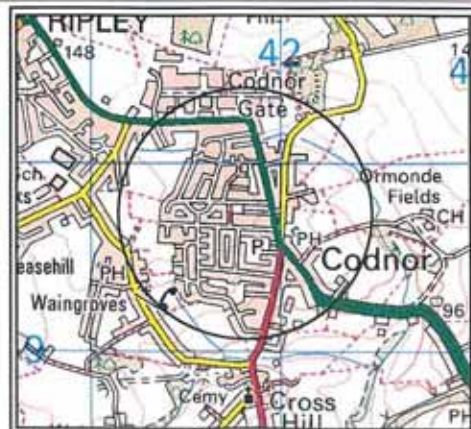
PARKING PLACE:

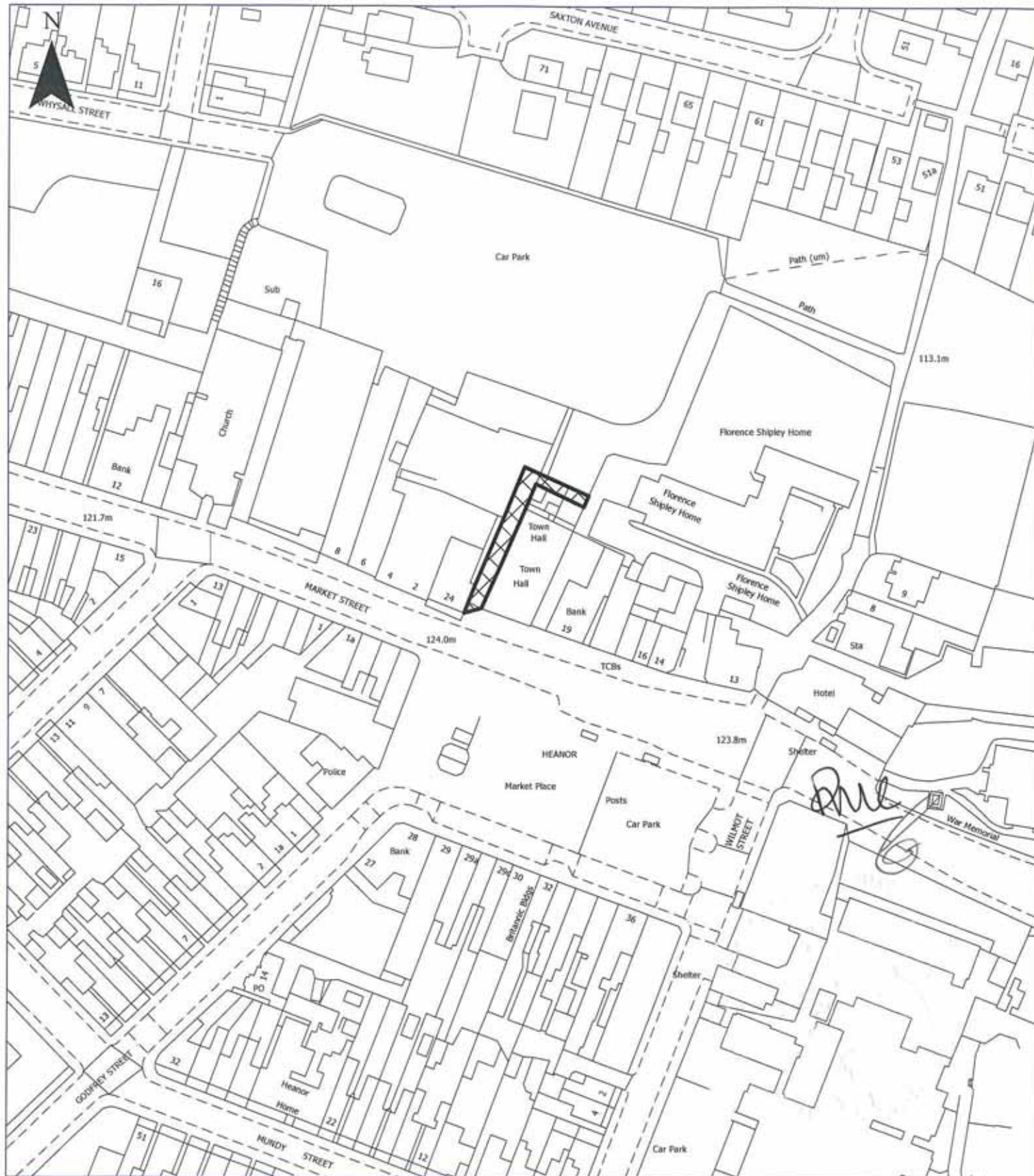
Mill Lane
Codnor

MAP INFORMATION:

Ordnance Survey Map SK4149NE
Easting 441930
Northing 349626

DATE: 1 June 2010





AMBER VALLEY
BOROUGH COUNCIL

Produced By
Chief Executive's Department

Law and Assets:
PO BOX 15
Town Hall
Market Place
Ripley
Derbyshire
DE5 3KE

Telephone (01773) 570222
Web www.ambervalley.gov.uk

SCALE: 1:1,250

REF: CPE_033

DRAWN BY: STEPHEN KNOX

REPRODUCED FROM THE ORDNANCE SURVEY MAP
WITH THE PERMISSION OF THE CONTROLLER
OF HER MAJESTY'S STATIONERY OFFICE
© CROWN COPYRIGHT 2000.
UNAUTHORISED REPRODUCTION INFRINGES CROWN COPYRIGHT
AND MAY LEAD TO PROSECUTION OR CIVIL PROCEEDINGS
LICENCE NO 100021321

TITLE:

Amber Valley Borough Council
(Off-Street Parking Places)
(Civil Enforcement and Consolidation)
No.1 Order 2010

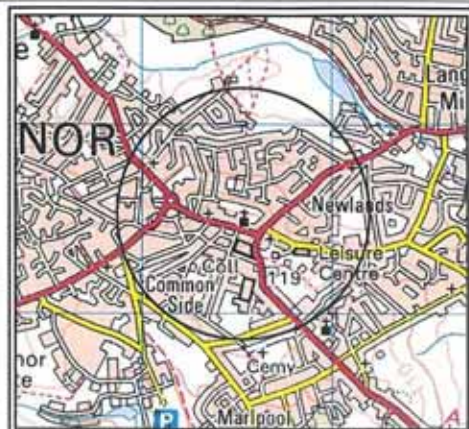
PARKING PLACE:

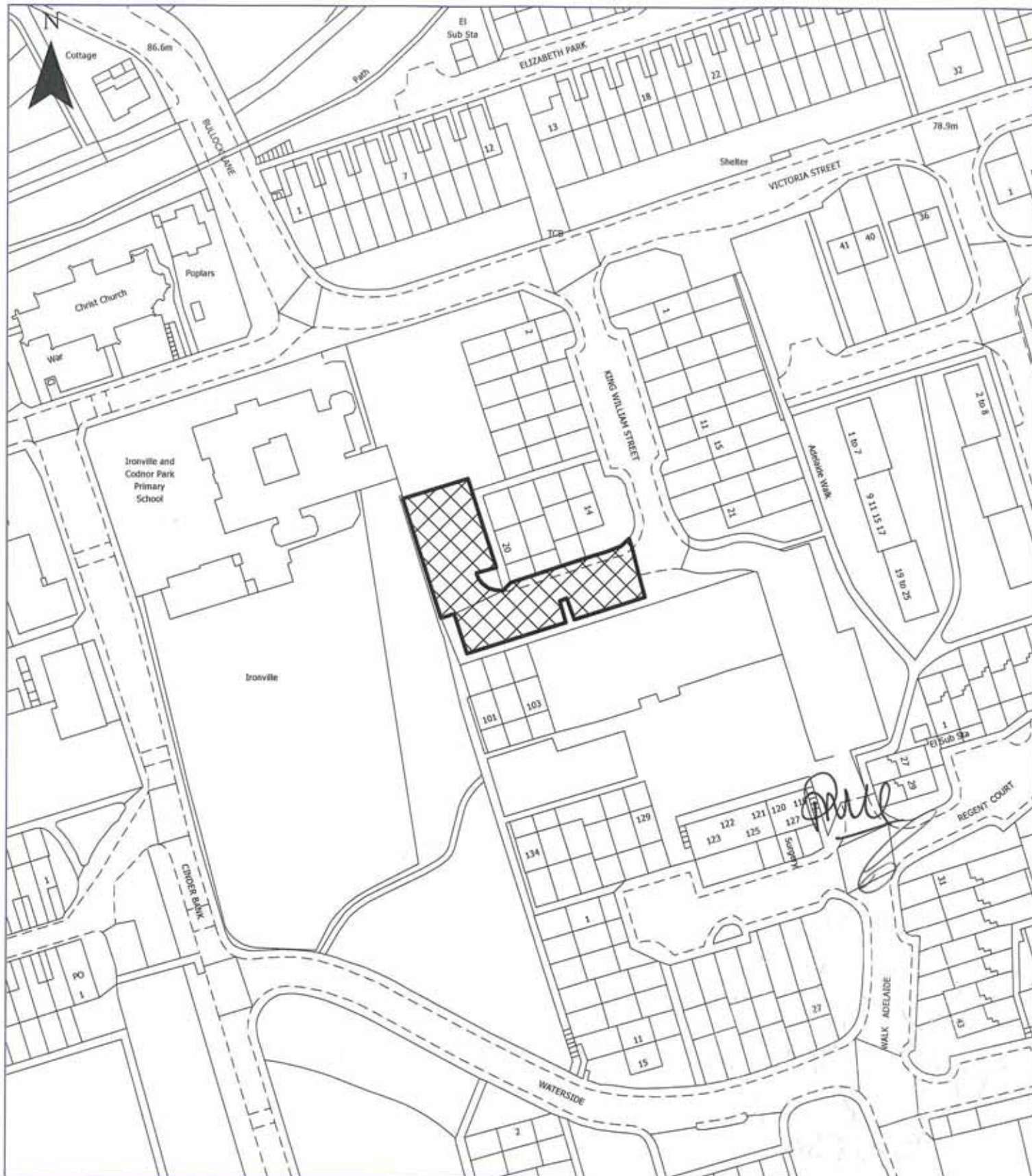
Land at rear of
Heanor Town Hall

MAP INFORMATION:

Ordnance Survey Map SK4346NW
Easting 443449
Northing 346501

DATE: 1 June 2010





AMBER VALLEY
BOROUGH COUNCIL

Produced by
Chief Executive's Department

Law and Assets
PO BOX 15
Town Hall
Market Place
Ripley
Derbyshire
DE5 3KE

Telephone (01773) 570222
Web www.ambervalley.gov.uk

SCALE: 1:1,250

REF: CPE_034

DRAWN BY: STEPHEN KNOX

REPRODUCED FROM THE ORDNANCE SURVEY MAP
WITH THE PERMISSION OF THE CONTROLLER
OF HER MAJESTY'S STATIONERY OFFICE
© CROWN COPYRIGHT 2000.
UNAUTHORISED REPRODUCTION INFRINGES CROWN COPYRIGHT
AND MAY LEAD TO PROSECUTION OR CIVIL PROCEEDINGS
LICENCE NO 100021321

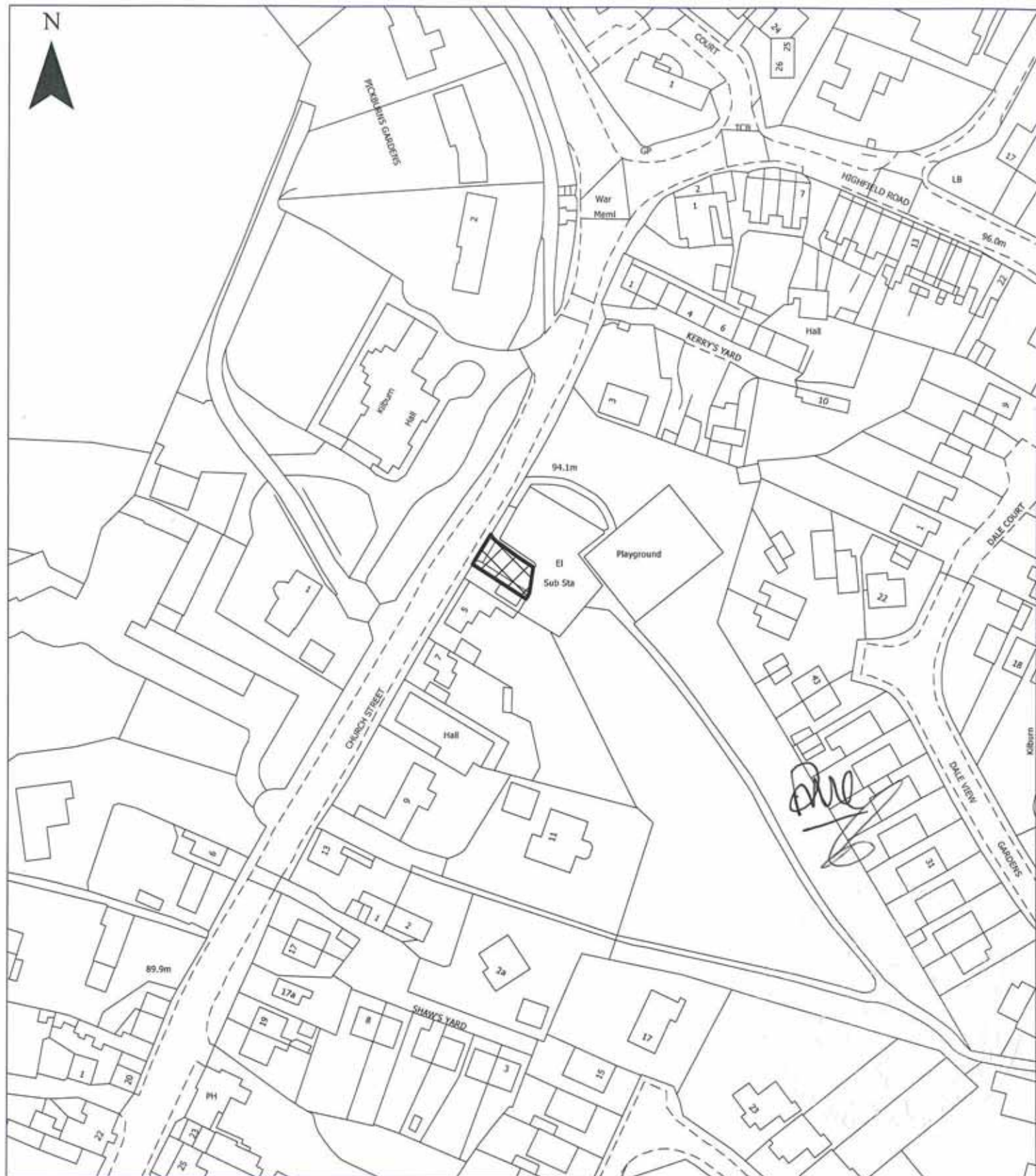
TITLE:
Amber Valley Borough Council
(Off-Street Parking Places)
(Civil Enforcement and Consolidation)
No.1 Order 2010

PARKING PLACE:
King William Centre
Ironville

MAP INFORMATION:
Ordnance Survey Map SK4351NE
Easting 443692
Northing 351868

DATE: 1 June 2010





AMBER VALLEY
BOROUGH COUNCIL

Produced By
Chief Executive's Department

Law and Assets
PO BOX 15
Town Hall
Market Place
Ripley
Derbyshire
DE5 3XE

Telephone (01773) 570222
Web www.ambervalley.gov.uk

SCALE: 1:1,250

REF: CPE_035

DRAWN BY: STEPHEN KNOX

REPRODUCED FROM THE ORDNANCE SURVEY MAP
WITH THE PERMISSION OF THE CONTROLLER
OF HER MAJESTY'S STATIONERY OFFICE
© Crown Copyright 2000.
UNAUTHORISED REPRODUCTION INFRINGES Crown Copyright
AND MAY LEAD TO PROSECUTION OR CIVIL PROCEEDINGS
Licence No 100021321

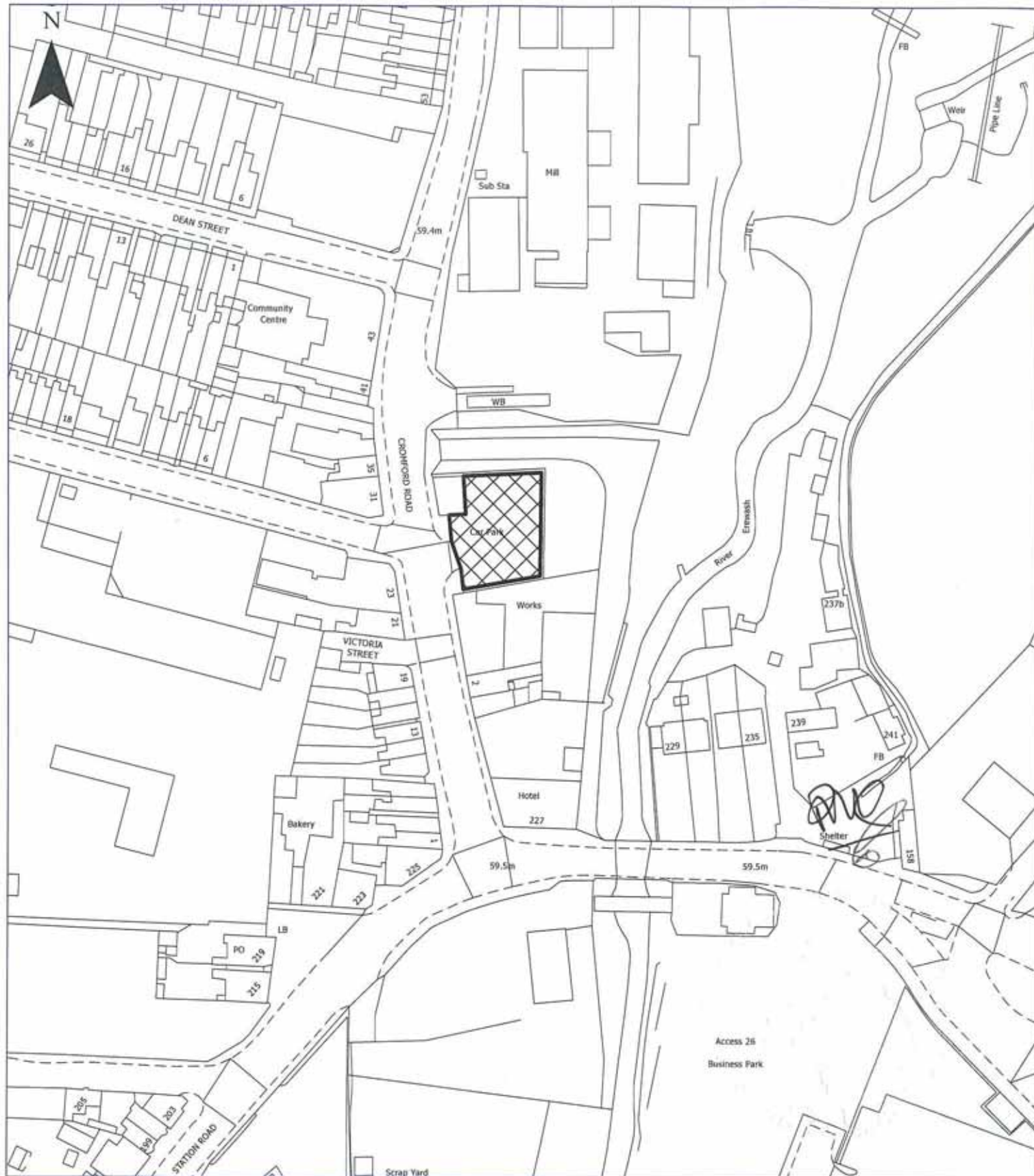
TITLE:
Amber Valley Borough Council
(Off-Street Parking Places)
(Civil Enforcement and Consolidation)
No.1 Order 2010

PARKING PLACE:
Church Street
Kilburn

MAP INFORMATION:
Ordnance Survey Map SK3745NE
Easting 437849
Northing 345735

DATE: 1 June 2010





AMBER VALLEY
BOROUGH COUNCIL

Produced By
Chief Executive's Department

Law and Assets
PO BOX 15
Town Hall
Market Place
Ripley
Derbyshire
DE5 3KE

Telephone (01773) 570222
Web www.ambervalley.gov.uk

SCALE: 1:1,250

REF: CPE_036

DRAWN BY: STEPHEN KNOX

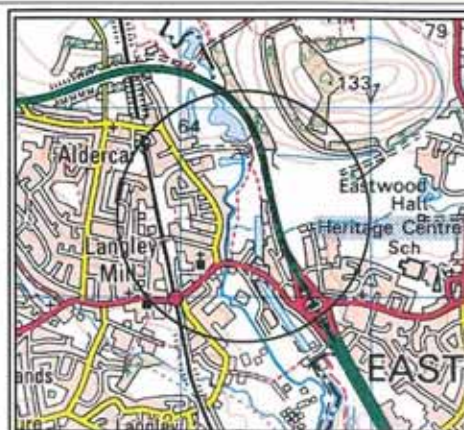
REPRODUCED FROM THE ORDNANCE SURVEY MAP
WITH THE PERMISSION OF THE CONTROLLER
OF HER MAJESTY'S STATIONERY OFFICE
© CROWN COPYRIGHT 8000.
UNAUTHORISED REPRODUCTION INFRINGES CROWN COPYRIGHT
AND MAY LEAD TO PROSECUTION OR CIVIL PROCEEDINGS
LICENCE NO 1 00021321

TITLE:
Amber Valley Borough Council
(Off-Street Parking Places)
(Civil Enforcement and Consolidation)
No.1 Order 2010

PARKING PLACE:
Cromford Road
Langley Mill

MAP INFORMATION:
Ordnance Survey Map SK4547SW
Easting 445211
Northing 347265

DATE: 1 June 2010





AMBER VALLEY
BOROUGH COUNCIL

Produced By
Chief Executive's Department

Law and Assets
PO BOX 15
Town Hall
Market Place
Ripley
Derbyshire
DE5 3XE

Telephone (01773) 570222
Web www.ambervalley.gov.uk

SCALE: 1:1,250

REF: CPE_037

DRAWN BY: STEPHEN KNOX

REPRODUCED FROM THE ORDNANCE SURVEY MAP
WITH THE PERMISSION OF THE CONTROLLER
OF HER MAJESTY'S STATIONERY OFFICE
© CROWN COPYRIGHT 2000.
UNAUTHORISED REPRODUCTION INFRINGES CROWN COPYRIGHT
AND MAY LEAD TO PROSECUTION OR CIVIL PROCEEDINGS
LICENCE NO 100031381

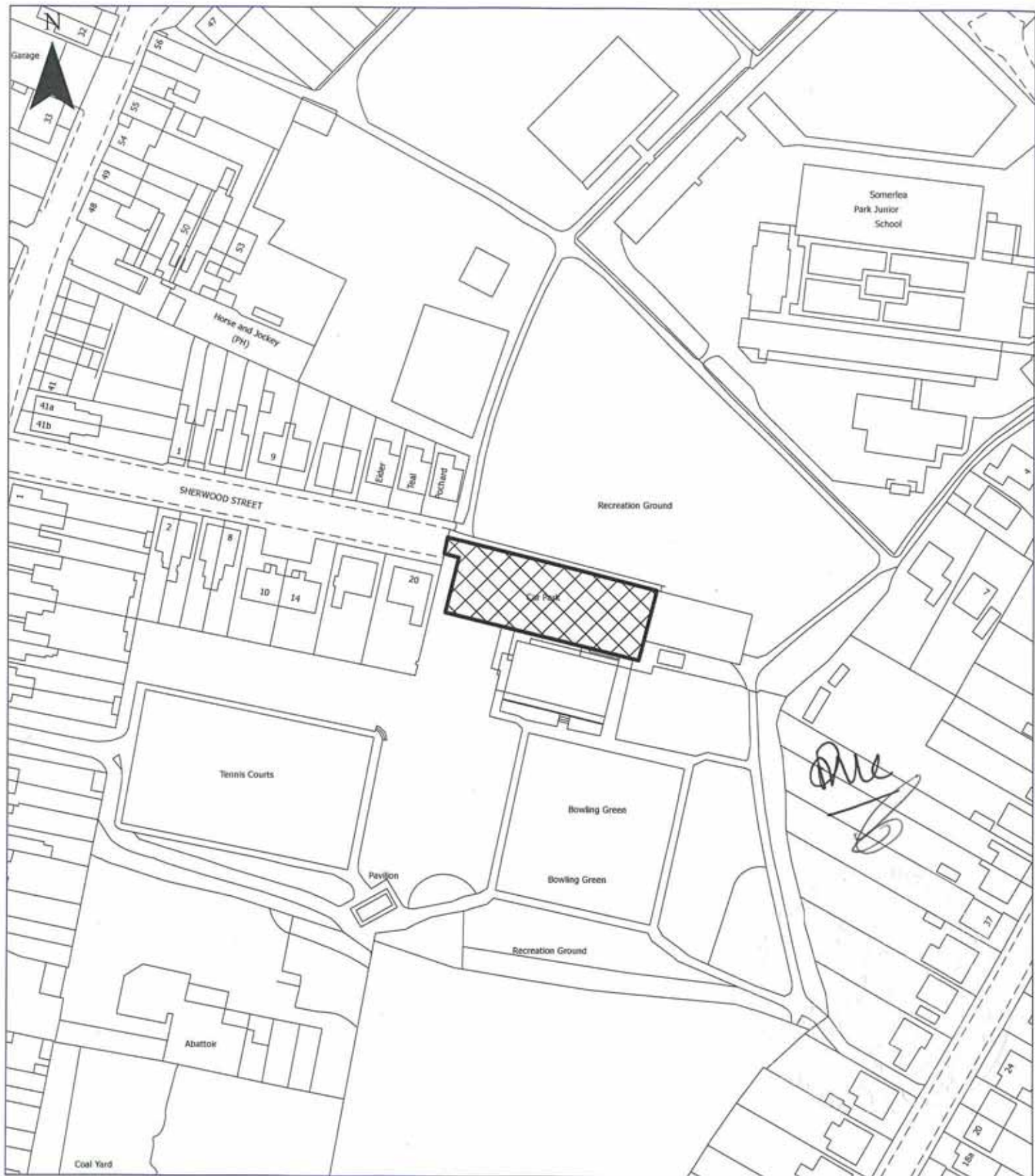
TITLE:
Amber Valley Borough Council
(Off-Street Parking Places)
(Civil Enforcement and Consolidation)
No.1 Order 2010

PARKING PLACE:
North Street
Langley Mill

MAP INFORMATION:
Ordnance Survey Map SK4447SE
Easting 444864
Northing 347033

DATE: 1 June 2010





AMBER VALLEY
BOROUGH COUNCIL

Produced By
Chief Executive's Department

Law and Assets
PO BOX 15
Town Hall
Market Place
Ripley
Derbyshire
DE5 3XK

Telephone (01773) 570222
Web www.ambervalley.gov.uk

SCALE: 1:1,250

REF: CPE_038

DRAWN BY: STEPHEN KNOX

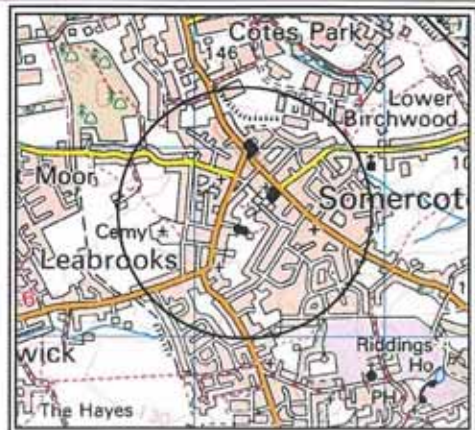
REPRODUCED FROM THE ORDNANCE SURVEY MAP
WITH THE PERMISSION OF THE CONTROLLER
OF HER MAJESTY'S STATIONERY OFFICE
© CROWN COPYRIGHT 2000.
UNAUTHORISED REPRODUCTION INFRINGES CROWN COPYRIGHT
AND MAY LEAD TO PROSECUTION OR CIVIL PROCEEDINGS
LICENCE NO 1 00021321

TITLE:
Amber Valley Borough Council
(Off-Street Parking Places)
(Civil Enforcement and Consolidation)
No.1 Order 2010

PARKING PLACE:
Sherwood Street
Leabrooks

MAP INFORMATION:
Ordnance Survey Map SK4253NW
Easting 442241
Northing 353563

DATE: 1 June 2010





AMBER VALLEY
BOROUGH COUNCIL

Produced By
Chief Executive's Department

Law and Assets
PO BOX 15
Town Hall
Market Place
Ripley
Derbyshire
DE5 3XE

Telephone 01773 570222
Web www.ambervalley.gov.uk

SCALE: 1:1,250

REF: CPE_040

DRAWN BY: STEPHEN KNOX

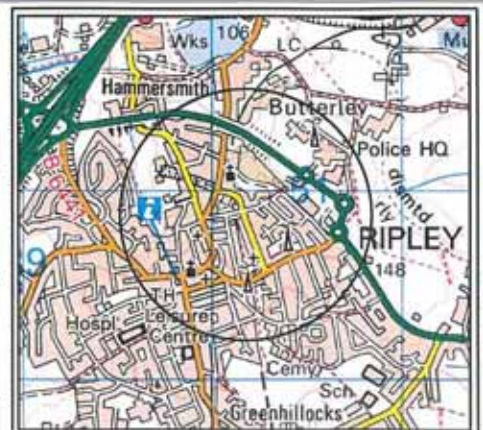
REPRODUCED FROM THE ORDNANCE SURVEY MAP
WITH THE PERMISSION OF THE CONTROLLER
OF HER MAJESTY'S STATIONERY OFFICE
© CROWN COPYRIGHT 2000.
UNAUTHORISED REPRODUCTION INFRINGES CROWN COPYRIGHT
AND MAY LEAD TO PROSECUTION OR CIVIL PROCEEDINGS
LICENSE NO 100021321

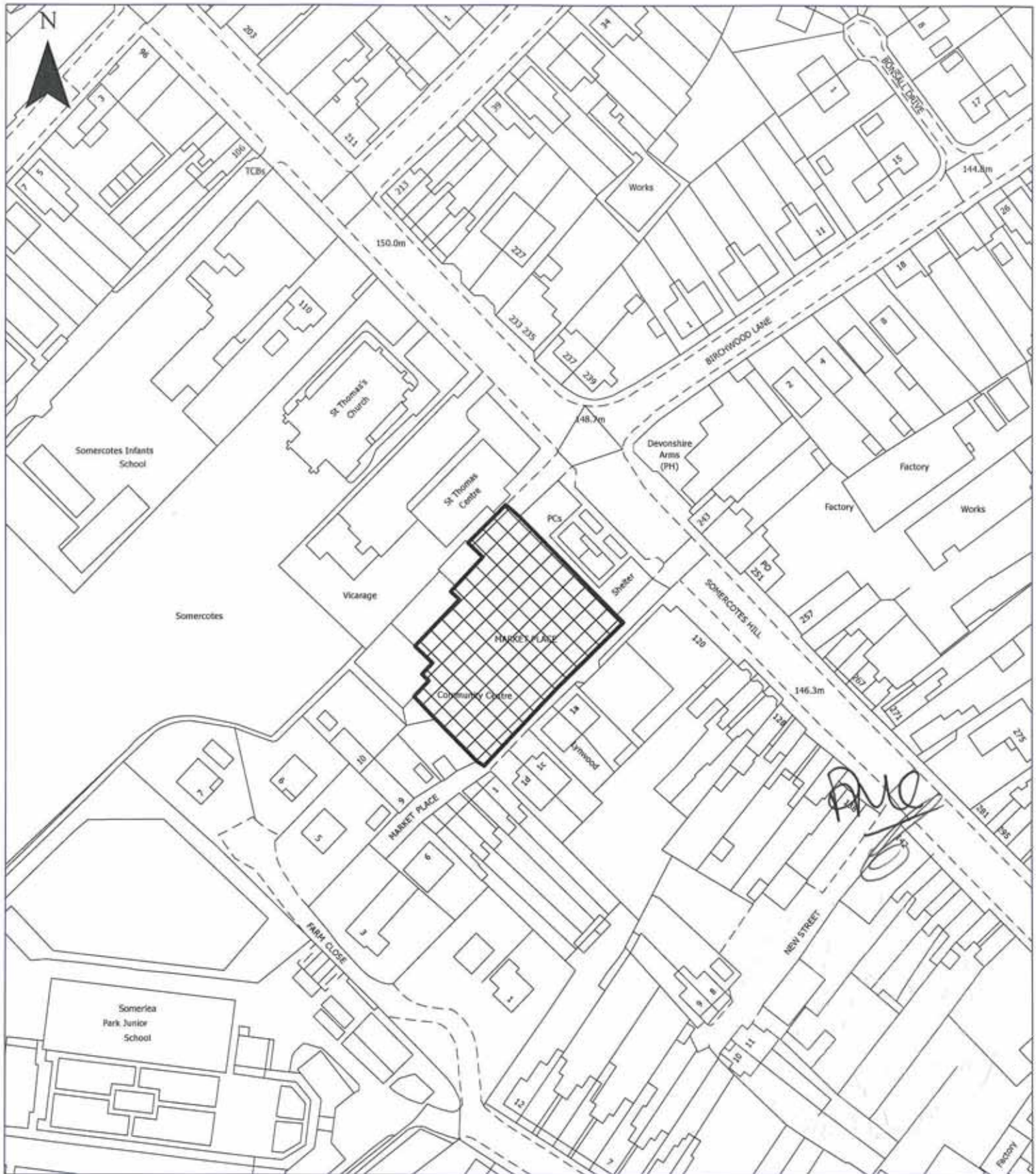
TITLE:
Amber Valley Borough Council
(Off-Street Parking Places)
(Civil Enforcement and Consolidation)
No.1 Order 2010

PARKING PLACE:
Alfred Street
Ripley Greenway

MAP INFORMATION:
Ordnance Survey Map SK4050NW
Easting 440086
Northing 350840

DATE: 1 June 2010





AMBER VALLEY
BOROUGH COUNCIL

Produced By
Chief Executive's Department

Law and Assets
PO BOX 15
Town Hall
Market Place
Ripley
Derbyshire
DE8 3XE

Telephone (01773) 570222
Web www.ambervalley.gov.uk

SCALE: 1:1,224

REF: CPE_042

DRAWN BY: STEPHEN KNOX

REPRODUCED FROM THE ORDNANCE SURVEY MAP
WITH THE PERMISSION OF THE CONTROLLER
OF HER MAJESTY'S STATIONERY OFFICE
© CROWN COPYRIGHT 2000.
UNAUTHORISED REPRODUCTION INFRINGES CROWN COPYRIGHT
AND MAY LEAD TO PROSECUTION OR CIVIL PROCEEDINGS
LICENSE NO 10001321

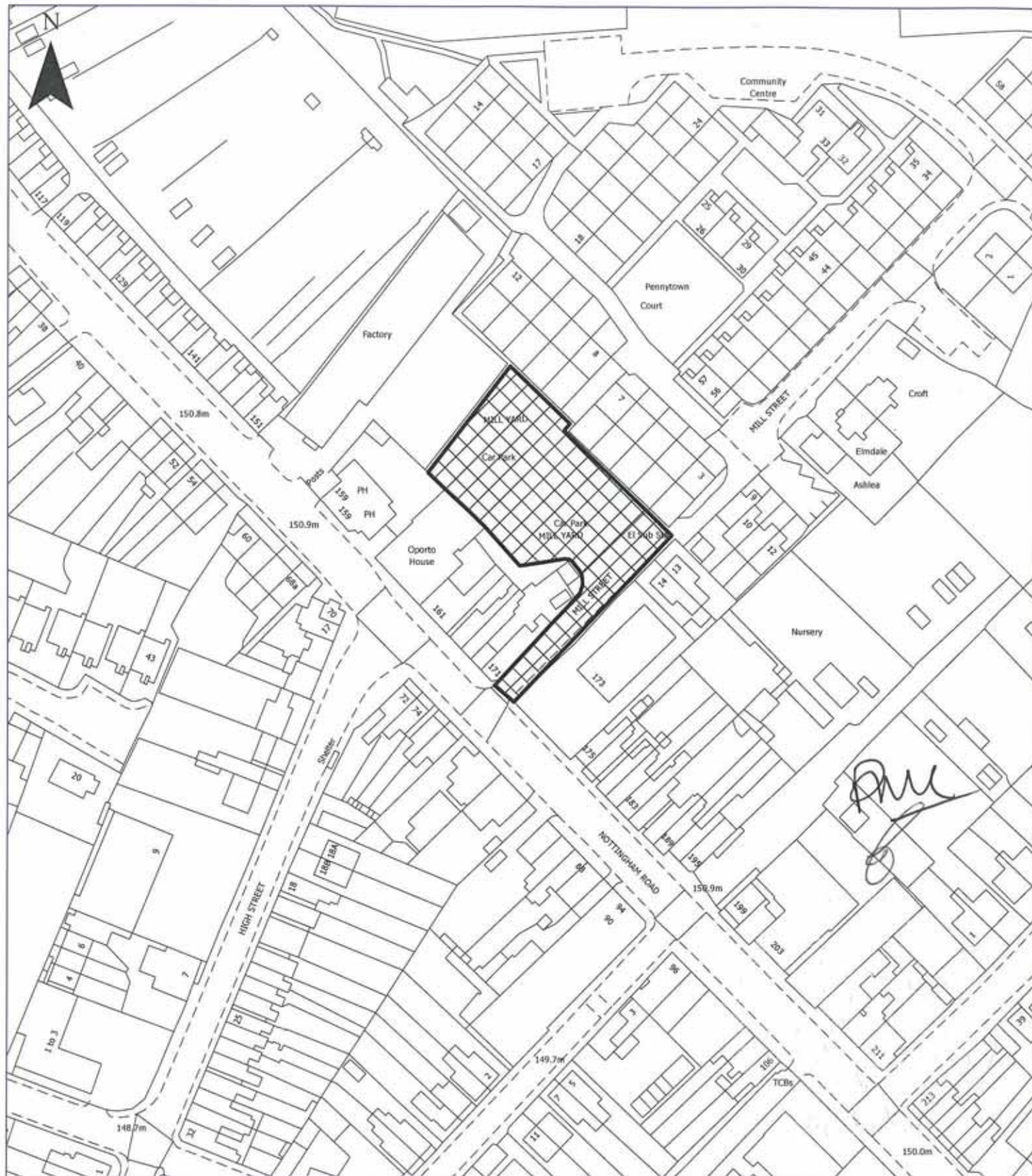
TITLE:
Amber Valley Borough Council
(Off-Street Parking Places)
(Civil Enforcement and Consolidation)
No.1 Order 2010

PARKING PLACE:
Market Place
Somercotes

MAP INFORMATION:
Ordnance Survey Map SK4253NW
Easting 442413
Northing 353752

DATE: 1 June 2010





AMBER VALLEY
BOROUGH COUNCIL

Produced By
Chief Executive's Department

Law and Assets
PO BOX 15
Town Hall
Market Place
Ripley
Derbyshire
DE5 3XE

Telephone (01773) 570222
Web www.ambervalley.gov.uk

SCALE: 1:1,250

REF: CPE_043

DRAWN BY: STEPHEN KNOX

REPRODUCED FROM THE ORDNANCE SURVEY MAP
WITH THE PERMISSION OF THE CONTROLLER
OF HER MAJESTY'S STATIONERY OFFICE
© CROWN COPYRIGHT 2000.
UNAUTHORISED REPRODUCTION INFRINGES CROWN COPYRIGHT
AND MAY LEAD TO PROSECUTION OR CIVIL PROCEEDINGS
LICENCE NO 100021321

TITLE:
Amber Valley Borough Council
(Off-Street Parking Places)
(Civil Enforcement and Consolidation)
No.1 Order 2010

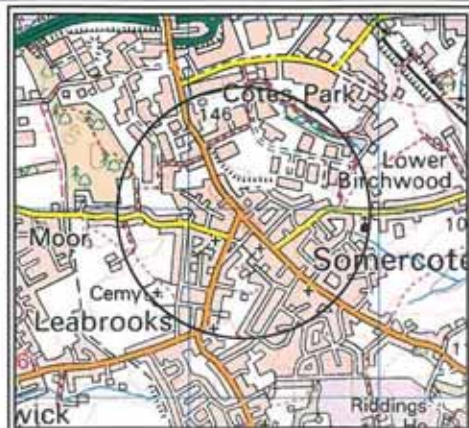
PARKING PLACE:

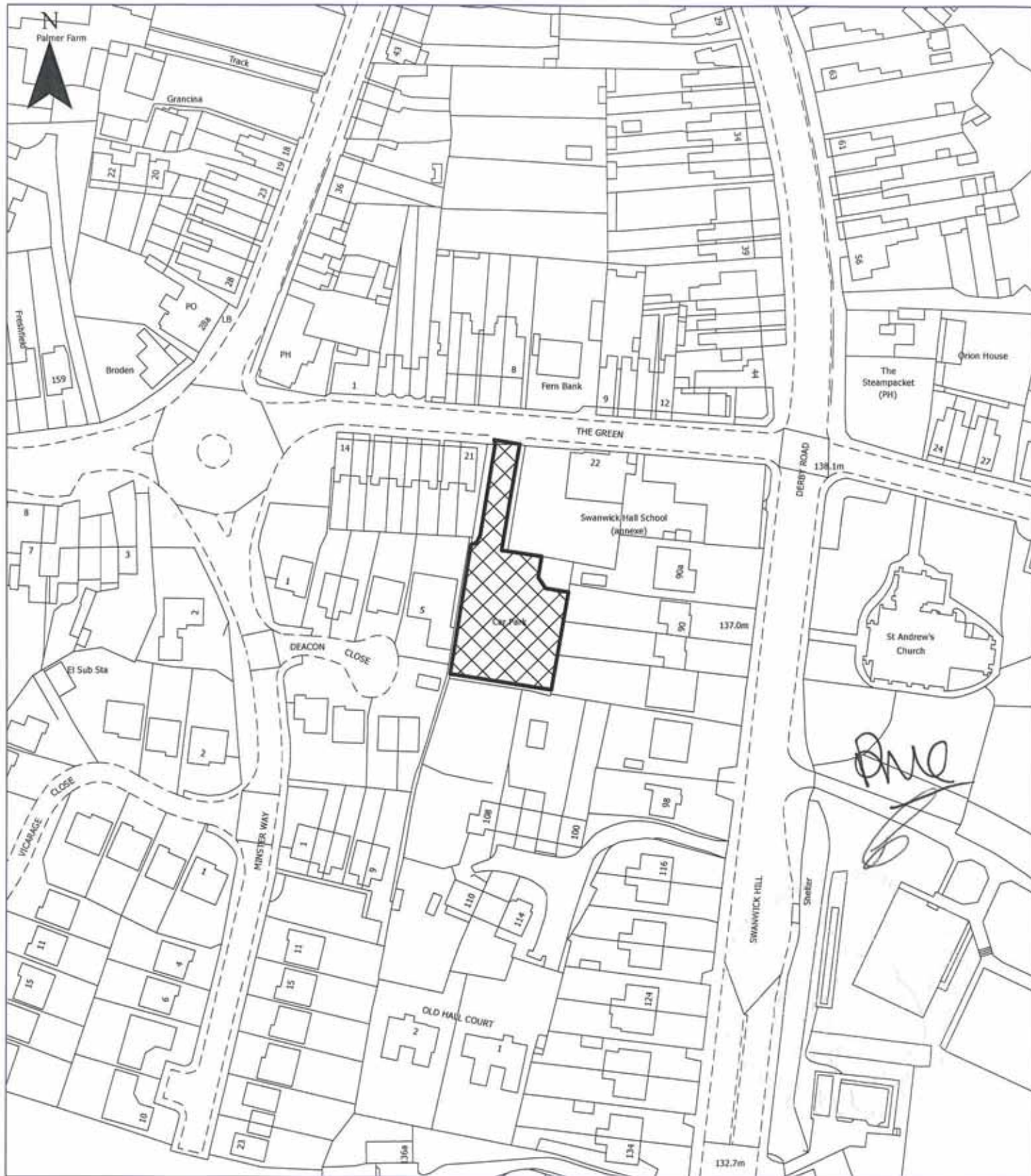
Mill Yard
Somercotes

MAP INFORMATION:

Ordnance Survey Map	SK4254SW
Easting	442297
Northing	354002

DATE: 1 June 2010





AMBER VALLEY
BOROUGH COUNCIL

Produced By
Chief Executive's Department

Law and Assets
PO BOX 15
Town Hall
Market Place
Ripley
Derbyshire
DE5 3XE

Telephone (01773) 570222
Web www.ambervalley.gov.uk

SCALE: 1:1,250

REF: CPE_044

DRAWN BY: STEPHEN KNOX

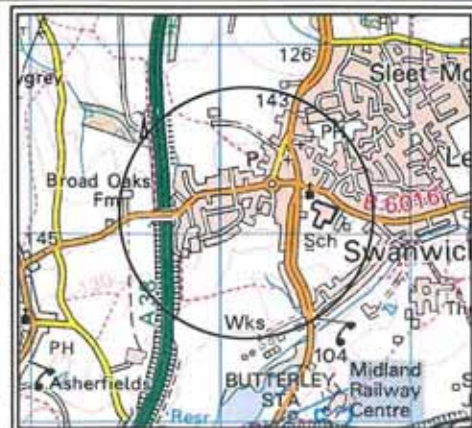
REPRODUCED FROM THE DROPHANGE SURVEY MAP
WITH THE PERMISSION OF THE CONTROLLER
OF HER MAJESTY'S STATIONERY OFFICE
© CROWN COPYRIGHT 2000.
UNAUTHORISED REPRODUCTION INFRINGES CROWN COPYRIGHT
AND MAY LEAD TO PROSECUTION OR CIVIL PROCEEDINGS
LICENCE NO 100021321

TITLE:
Amber Valley Borough Council
(Off-Street Parking Places)
(Civil Enforcement and Consolidation)
No.1 Order 2010

PARKING PLACE:
The Green
Swanwick

MAP INFORMATION:
Ordnance Survey Map SK4053SW
Easting 440329
Northing 353221

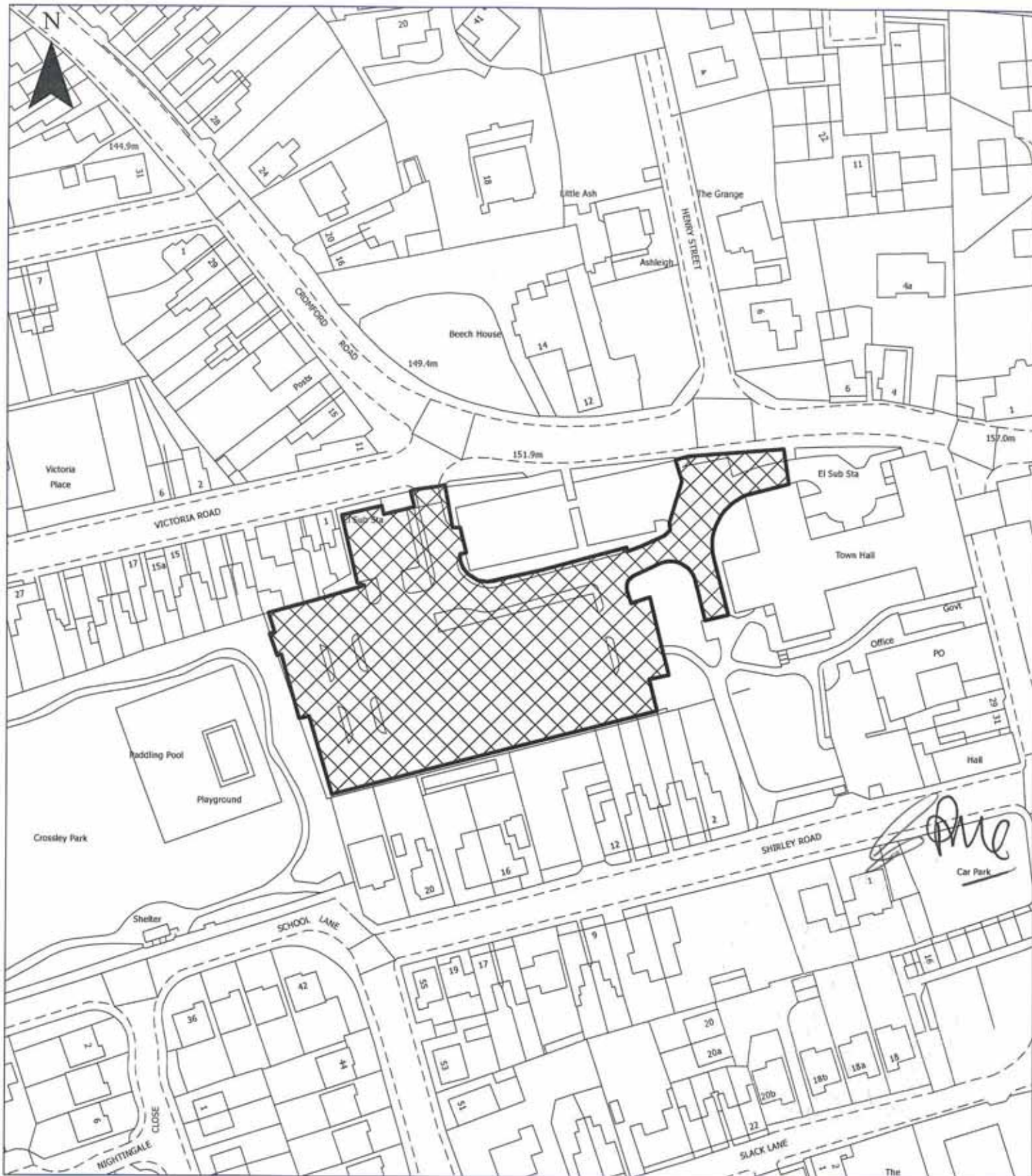
DATE: 1 June 2010





TITLE: Amber Valley Borough Council (Off-Street Parking Places) (Civil Enforcement and Consolidation) No.1 Order 2010	
PARKING PLACE: Ripley Leisure Centre	MAP INFORMATION: Ordnance Survey Map Easting 439563 Northing 350163
DATE: 1 June 2010	REF: CPE 046

	Prepared By: Civil Enforcement Department LHM and APM PO BOX 15 Ripley Derbyshire DE5 3RE Telephone 01773 810223 Web: www.ambervalley.gov.uk
	Scale: 1:1,250 REF: CPE 046 Drawn by: STEPHEN KNOX <small>Reproduced from the Ordnance Survey map with the permission of the Ordnance Survey at the Ripley's Survey Office (Copyright © 2008) and may be used for publication or other purposes without the permission of the Ordnance Survey</small>



AMBER VALLEY
BOROUGH COUNCIL

Produced By
Chief Executive's Department

Law and Assets
PO BOX 15
Town Hall
Market Place
Ripley
Derbyshire
DE5 3XE

Telephone (01773) 570222
Web www.ambervalley.gov.uk

SCALE: 1:1,250

REF: CPE_047

DRAWN BY: STEPHEN KNOX

REPRODUCED FROM THE ORDNANCE SURVEY MAP
WITH THE PERMISSION OF THE CONTROLLER
OF HER MAJESTY'S STATIONERY OFFICE
© CROWN COPYRIGHT 2000.
UNAUTHORISED REPRODUCTION INFRINGES CROWN COPYRIGHT
AND MAY LEAD TO PROSECUTION OR CIVIL PROCEEDINGS
LICENCE NO 100021321

TITLE:

Amber Valley Borough Council
(Off-Street Parking Places)
(Civil Enforcement and Consolidation)
No.1 Order 2010

PARKING PLACE:

Town Hall
Ripley

MAP INFORMATION:

Ordnance Survey Map SK3950SE
Easting 439644
Northing 350488

DATE: 1 June 2010



EXECUTED as a Deed by affixing
the COMMON SEAL of THE COUNCIL
OF THE BOROUGH OF AMBER VALLEY
in the presence of:

Mayor

Chief Executive



Dated this 4th day of July 2010